












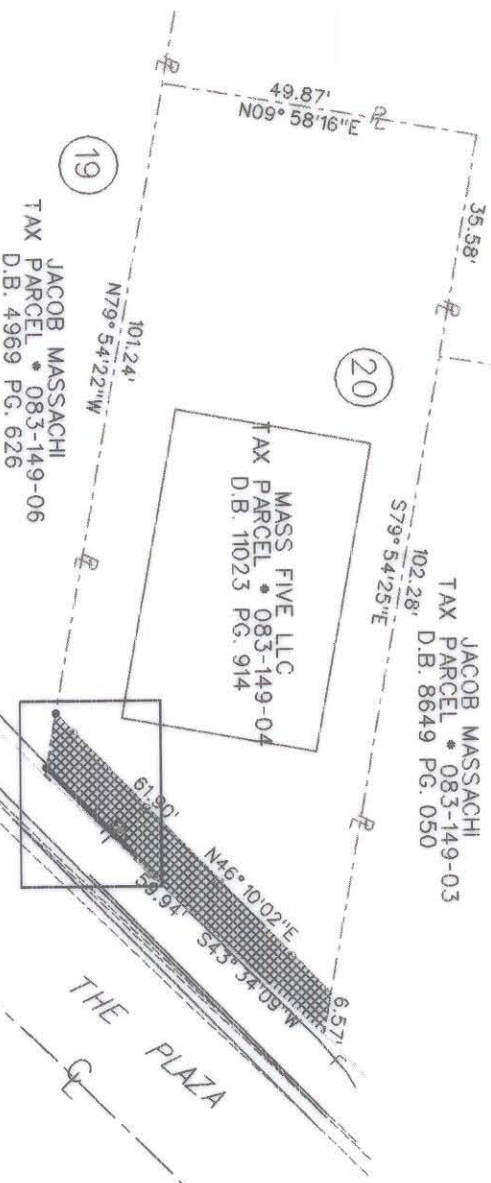
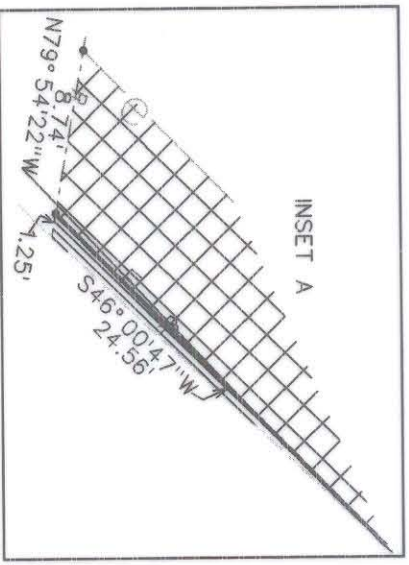


LEGEND

- IRON PIN FOUND 
- IRON PIN SET 
- AREA ACQUIRED 
- TEMPORARY CONSTRUCTION EASEMENT 
- EXISTING PROPERTY LINE 
- EXISTING RIGHT OF WAY 
- TEMPORARY CONSTRUCTION EASEMENT LINE 
- EXISTING CENTER LINE 
- PROPOSED PROPERTY LINE 
- EXISTING CURB, GUTTER & EDGE OF PAVEMENT 
- PROPOSED CURB, GUTTER & EDGE OF PAVEMENT 
- TEMPORARY CONSTRUCTION FENCE 
- LOT NUMBER 

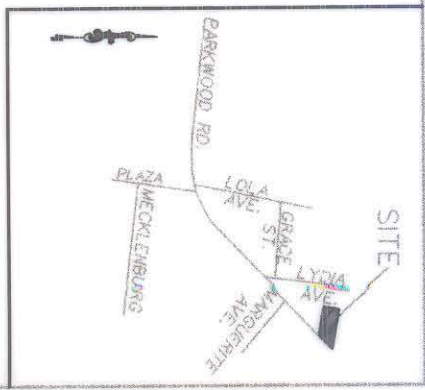


State of North Carolina
County of Mecklenburg

Ernie L. Long
Ernie L. Long
Review Officer
Date: *5/19/10*


Review Officer of Mecklenburg County certifies that the map or plat to which this certification is affixed meets all statutory requirements for recording.

RECORDED IN DEED BOOK
12576-789
DATE **Aug. 21, 2001**




- NOTE:
- 1) TOTAL AREA 6384.17 SQ FT(0.147 ACRE)
 - 2) TEMPORARY CONSTRUCTION EASEMENT 401.67 SQ FT(0.009 ACRE)
 - 3) AREA ACQUIRED 12.47 SQ FT(0.0003 ACRE)
 - 4) AREA REMAINING 5970.03 SQ FT(0.138 ACRE)

PREPARED BY: SYSTEMS, INC.
NOVA DIGITAL DEPARTMENT
ENGINEERING ROAD
3336 PLEASANT ROAD
FORT MILL, SC 29715
704-527-5816 & 803-548-5927



I, J. DANILLO RAMIREZ, CERTIFY THAT THIS PLAT WAS PREPARED UNDER MY SUPERVISION AND THAT THE PLAT WAS PREPARED FOR THE PURPOSE OF ACQUISITION AND EASEMENTS ONLY AND IS NOT INTENDED TO BE A BOUNDARY SURVEY OF PROPERTY SHOWN.

SIGNED: *J. Ramirez*
J. DANILLO RAMIREZ
PLS L-4031 DATE *5/19/10*

 CHARLOTTE ENGINEERING DEPARTMENT		JOB NO. 2009
PROPERTY OF MASS FIVE LLC LOT 20 2421 THE PLAZA		FILE NO.
PARKWOOD/PLAZA INTERSECTION IMPROVEMENT PROJECT PROJ NUM. 512-97-145		SHEET 1 OF 1
REVISIONS	DRAWN BY DATE	SURVEY SVRVS. DATE