

I, MICHAEL C. SAWHILL, HEREBY CERTIFY THAT THIS MAP WAS PREPARED UNDER MY SUPERVISION AND THAT THE PLAT WAS PREPARED FOR THE PURPOSE OF ACQUISITION AND EASEMENTS ONLY, AND IS NOT INTENDED TO BE A BOUNDARY SURVEY OF PROPERTY SHOWN.

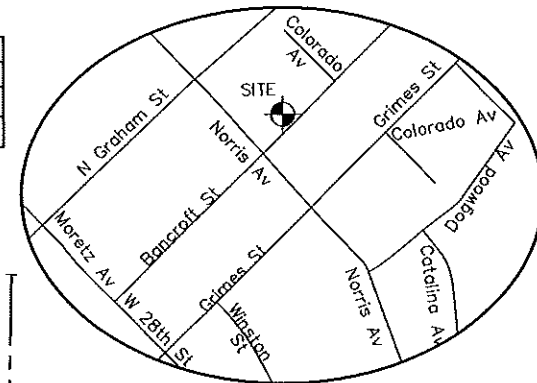
Michael C. Sawhill 4/9/2010
 MICHAEL C. SAWHILL, PLS L-3223 DATE

STATE OF NORTH CAROLINA
 COUNTY OF MECKLENBURG

_____, REVIEW OFFICER OF MECKLENBURG COUNTY, CERTIFY THAT THIS MAP OR PLAT TO WHICH THIS CERTIFICATION IS AFFIXED MEETS ALL STATUTORY REQUIREMENTS FOR RECORDING.

REVIEW OFFICER _____ DATE _____

| AREA TABLE | |
|-----------------------------------|---------------|
| PARCEL AREA = | 9,062 SQ. FT. |
| TEMPORARY CONSTRUCTION EASEMENT = | 19 SQ.FT. |
| AREA REMAINING = | 9,062 SQ. FT. |



EVCO CONSTRUCTION CO INC
 DEED BOOK 4203, PAGE 293
 P/O LOTS 31-38, BLOCK 4, MB 3, PG. 42
 TAX # 085-042-03
 2708 N. GRAHAM STREET

MARK WATSON REAL ESTATE INVESTMENTS LLC
 DEED BOOK 25373, PAGE 331
 LOTS 11 & 12, BLOCK 4 MAP BOOK 03, PAGE 42
 TAX # 085-042-11
 2721 BANCROFT STREET

WES-WEB LLC
 DEED BOOK 24610, PAGE 713
 LOTS 13 & 14, BLOCK 4, MAP BOOK 03, PAGE 42
 TAX # 085-042-10
 2717 BANCROFT STREET

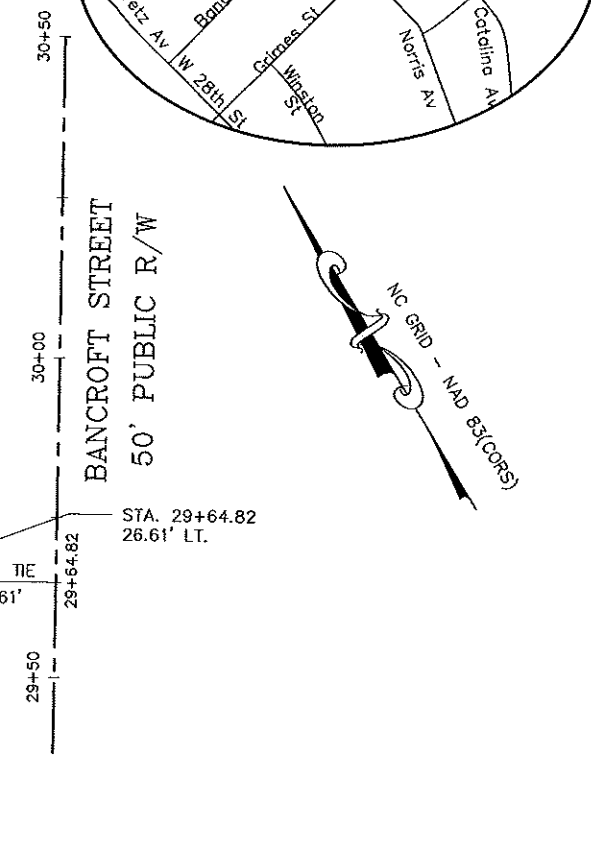
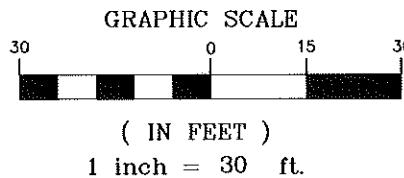
TRUSTEES OF WALLS MEMORIAL AME ZION CHURCH
 DEED BOOK 11440, PAGE 588
 LOTS 15 & 16, BLOCK 4 MAP BOOK 03, PAGE 42
 TAX # 085-042-09
 BANCROFT STREET

NCGS STATION "CHME"
 N: 560,980.534
 E: 1,436,243.620
 U.S. SURVEY FEET

LEGEND

- Temporary Construction Easement
- Existing Right Of Way Line.....
- Existing Property Line
- Temporary Construction Easement
- Calculated Point.....
- Found Iron Pin
- Bearing And Distance Per Plat.....(N42°36'30"W) (100.00')

| LINE TABLE | | |
|------------|--------|---------------|
| LINE | LENGTH | BEARING |
| L1 | 5.05 | N 32°06'17" E |
| L2 | 4.23 | N 75°33'09" E |



| | |
|--|--|
| CHARLOTTE ENGINEERING & PROPERTY MANAGEMENT | WES-WEB LLC 2717 BANCROFT STREET Tax ID # 085-042-10 |
| | Parcel # 123 |
| THE SURVEY COMPANY, INC. 600 S STUART ANDERSON BLVD CHARLOTTE, NC 28217 704 548-9970 704 548-9972 FAX | TRYON HILLS NEIGHBORHOOD IMPROVEMENT PROJECT Project Number: 512-07-031 |
| | Path PATH |