




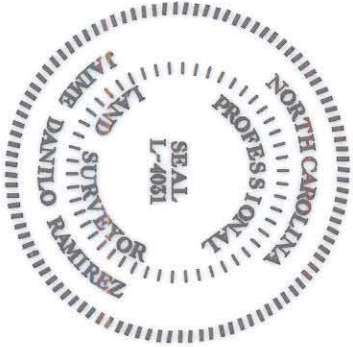


ACQUISITION BY CITY
RECORDED IN DEED BOOK

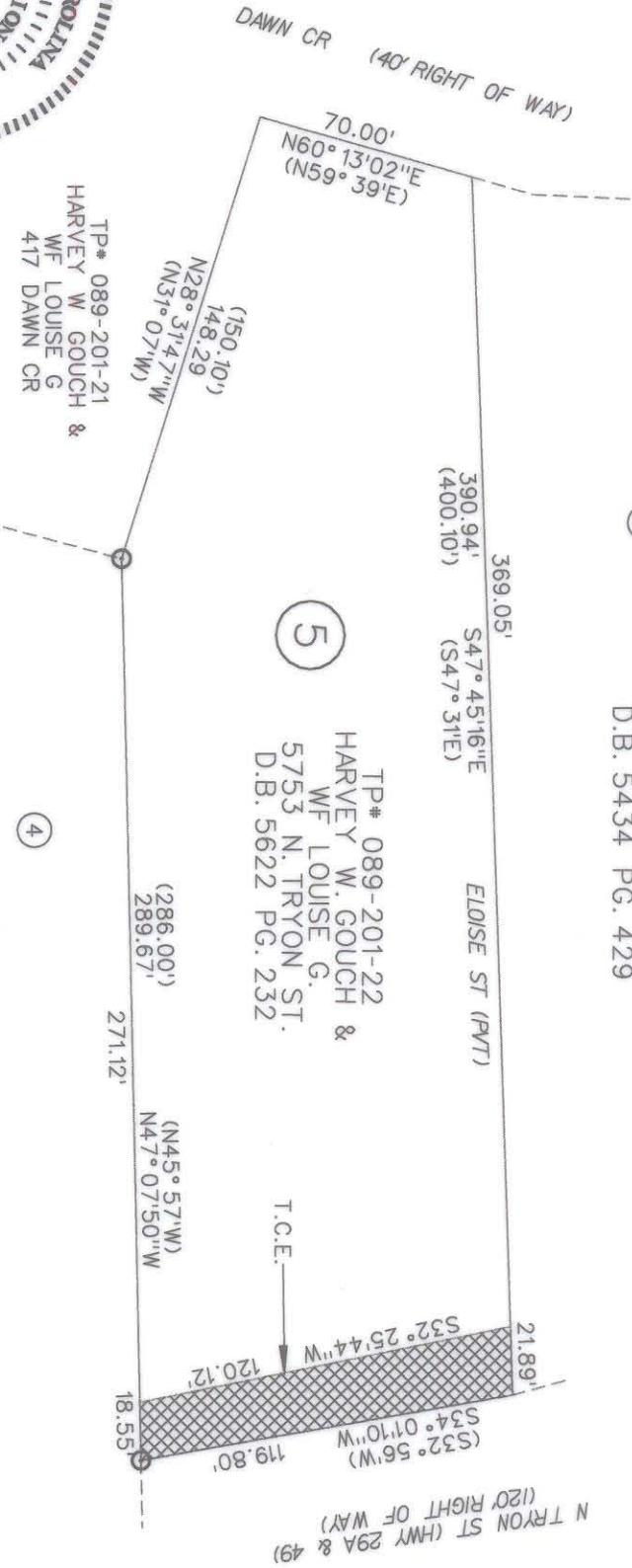
13631-870

DATE 5/29/2002

- LEGEND
- IRON PIN FOUND 
 - IRON PIN SET 
 - TEMPORARY CONSTRUCTION EASEMENT 
 - LINE SURVEYED 
 - LINE NOT SURVEYED 



PREPARED BY:
NOVA DIGITAL SYSTEMS, INC.
ENGINEERING DEPARTMENT
600 TOWNE CENTRE BLVD, SUITE 405
CHARLOTTE, NC 28134
704-889-5816

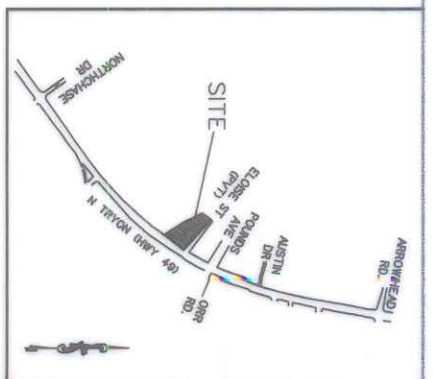


State of North Carolina
County of Mecklenburg

I, Review Officer of Mecklenburg County, certify that the map or plat to which this certification is affixed meets all statutory requirements for recording.

Review Officer _____

Date _____



NOTE:

- 1) BEARINGS AND DISTANCES SHOWN IN PARENTHESES ARE BASED ON RECORDED DEED AND MAP INFORMATION.
- 2) TOTAL AREA 49,893 SQ FT(1.145 ACRE)
- 2) TEMPORARY CONSTRUCTION EASEMENT 2394 SQ FT(0.055 ACRE)

I, J. DANILLO RAMIREZ, CERTIFY THAT THIS PLAT WAS PREPARED UNDER MY SUPERVISION AND THAT THE PLAT WAS PREPARED FOR THE PURPOSE OF ACQUISITION AND EASEMENTS ONLY AND IS NOT INTENDED TO BE A BOUNDARY SURVEY OF PROPERTY SHOWN.

SIGNED  J. DANILLO RAMIREZ
PLS L-4031 DATE 06/25/02

REVISIONS		DATE	DATE
0	SCALE 1" = 60'		
DRAWN BY		DATE	SURVEY SUPVA.
PROPERTY OF		DATE	
HARVEY W. GOUCH & WF LOUISE			
LOT 5			
5753 N. TRYON ST.			
NORTH TRYON IMPROVEMENT PROJECT			
PROJ NUM. 512-97-122			
JOB NO.	2108	SHEET	1
FILE NO.		OF	1

CHARLOTTE

ENGINEERING AND PROPERTY MANAGEMENT

