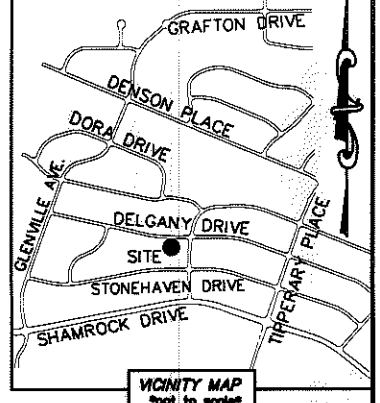



I, DAVID H. SNIDER, CERTIFY THAT THIS PLAT WAS PREPARED UNDER MY SUPERVISION AND THAT THE PLAT WAS PREPARED FOR THE PURPOSE OF ACQUISITION AND EASEMENTS ONLY, AND IS NOT INTENDED TO BE A BOUNDARY SURVEY OF PROPERTY SHOWN.

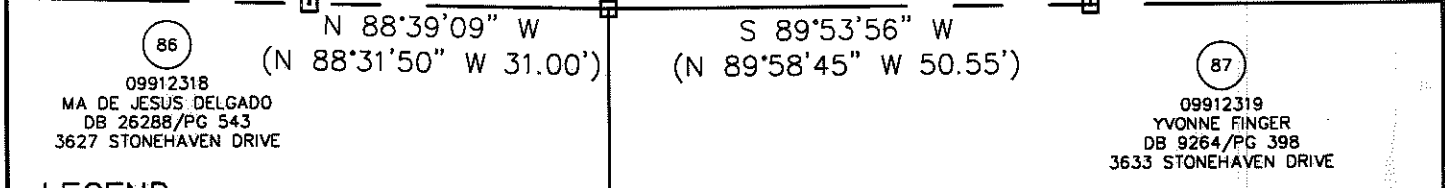
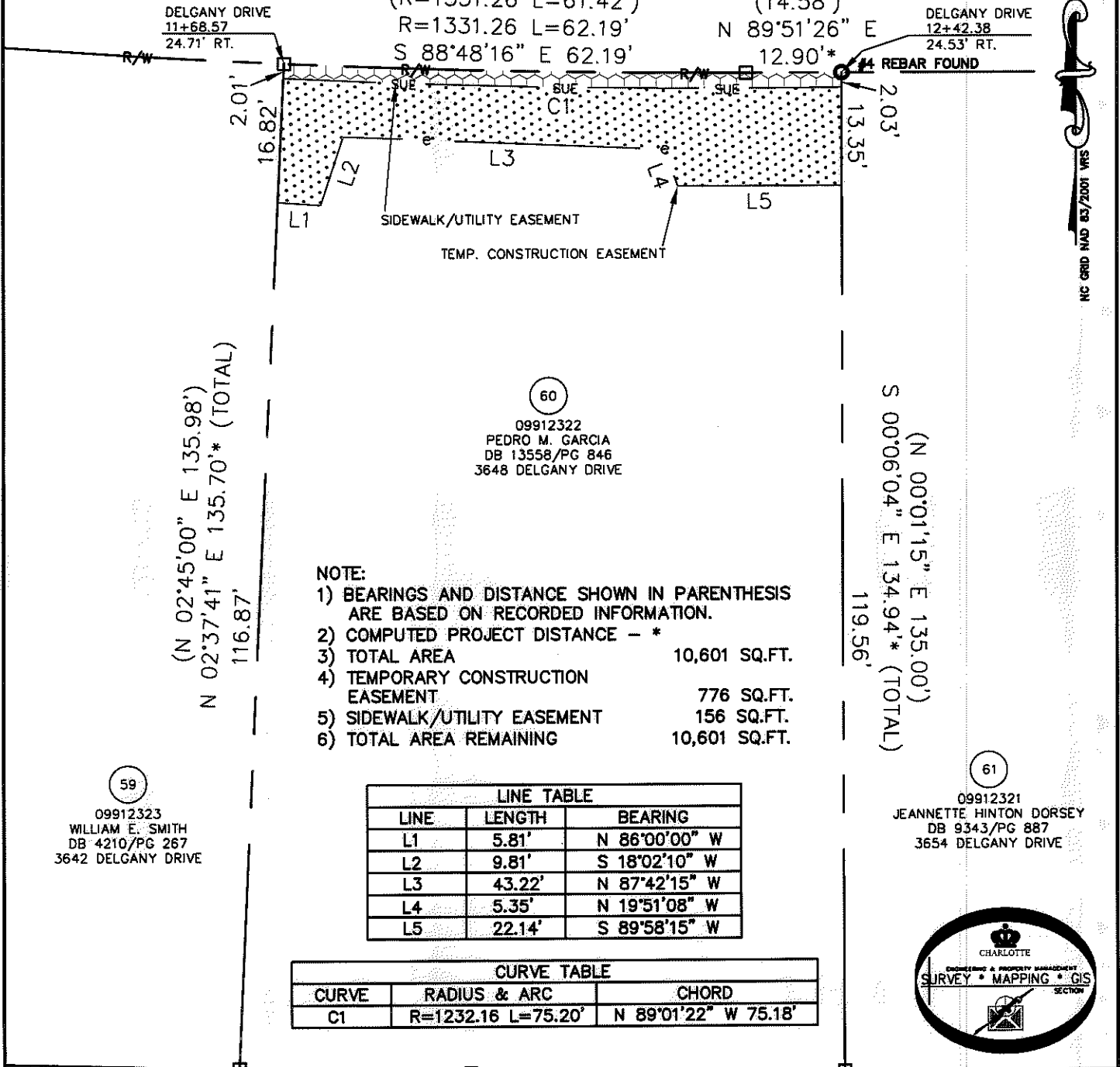
*David H. Snider* 01/10/11  
 DAVID H. SNIDER, NC P.L.S. L-2942 DATE  
 STATE OF NORTH CAROLINA  
 COUNTY OF MECKLENBURG



REVIEW OFFICER OF MECKLENBURG COUNTY,  
 CERTIFY THAT THE MAP OR PLAT TO WHICH THIS CERTIFICATION IS  
 AFFIXED MEETS ALL STATUTORY REQUIREMENTS FOR RECORDING.

REVIEW OFFICER \_\_\_\_\_ DATE \_\_\_\_\_

**DELGANY DRIVE (50' PUBLIC R/W)** (S 89°58'45" W)



**LEGEND**

- REBAR OR IRON PIN FOUND
- COMPUTED POINT
- PROPERTY LINES
- EXISTING RIGHT-OF-WAY
- SIDEWALK/UTILITY EASEMENT
- TEMP. CONSTRUCTION EASEMENT
- SIDEWALK/UTILITY EASEMENT

PREPARED BY:  
 CITY OF CHARLOTTE  
 ENGINEERING & PROPERTY MANAGEMENT  
 600 EAST FOURTH STREET  
 CHARLOTTE, NC 28202  
 704-336-2291

**CHARLOTTE ENGINEERING & PROPERTY MANAGEMENT**

REVISIONS	FINCHLEY-PURSER/ SHAMROCK HILLS NIP	JOB NO. 512-08-051
		FILE NO. 099-123-22
SCALE 1"=20'	OWNER: PEDRO M. GARCIA CHARLOTTE, MECKLENBURG CO., NC	SHEET 1
DRAWN BY LG		OF 1
DATE	CHECKED BY DHS SURVEY SUPR. <i>DHS</i>	

K:\AUTOCAD\EN\_SU-LD4\208051\DWG\FINCHLEYPURSERSHAMROCKHILLSNIP PLATS.DWG

ACQUISITION BY DB 21069 PG 120-126