

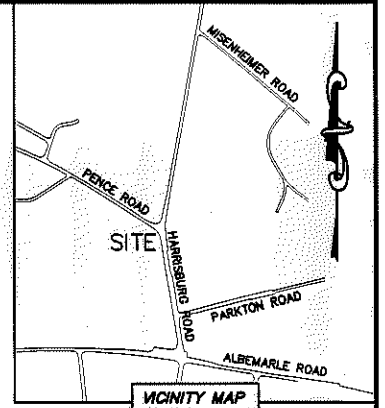

I, DAVID H. SNIDER, CERTIFY THAT THIS PLAT WAS PREPARED UNDER MY SUPERVISION AND THAT THE PLAT WAS PREPARED FOR THE PURPOSE OF ACQUISITION AND EASEMENTS ONLY, AND IS NOT INTENDED TO BE A BOUNDARY SURVEY OF PROPERTY SHOWN.

David H. Snider 7/18/12
 DAVID H. SNIDER, NC P.L.S. L-2942 DATE

STATE OF NORTH CAROLINA
 COUNTY OF MECKLENBURG

I, _____ REVIEW OFFICER OF MECKLENBURG COUNTY,
 CERTIFY THAT THE MAP OR PLAT TO WHICH THIS CERTIFICATION IS
 AFFIXED MEETS ALL STATUTORY REQUIREMENTS FOR RECORDING.

REVIEW OFFICER _____ DATE _____




VICINITY MAP
 "not to scale"

NC GRID NAD 83/2011 VRS

LINE TABLE		
LINE	LENGTH	BEARING
L1	29.70'	S 08°30'55" E
L2	12.00'	S 06°35'22" E
L3	31.49'	S 08°32'37" E
L4	1.02'	S 83°50'47" W
L5	19.39'	S 08°35'12" E
L6	1.00'	N 81°27'10" E
L7	49.98'	S 08°32'50" E
L8	22.00'	S 82°05'47" E
L9	2.00'	N 07°54'21" W
L10	22.54'	N 82°05'39" E

CURVE TABLE		
CURVE	RADIUS & ARC	CHORD
C1	R=17.00 L=9.28'	S 04°35'52" W 9.17'
C2	R=31.09 L=17.89'	S 01°35'19" W 17.64'
C3	R=27.00 L=6.95'	S 13°25'39" E 6.93'
C4	R=27.00 L=2.07'	S 22°59'56" E 2.07'
C5	R=27.00 L=4.61'	S 30°05'05" E 4.60'
C6	R=16.74 L=9.15'	S 24°05'37" E 9.04'
C7	R=12.00 L=6.71'	S 04°29'21" W 6.62'
C8	R=35.69 L=22.20'	S 00°32'37" W 21.85'
C9	R=11.74 L=8.83'	S 29°57'03" E 8.62'



PREPARED BY:
 CITY OF CHARLOTTE
 ENGINEERING & PROPERTY MANAGEMENT
 600 EAST FOURTH STREET
 CHARLOTTE, NC 28202
 704-336-2291

CHARLOTTE ENGINEERING & PROPERTY MANAGEMENT		
REVISIONS 07-18-12-change owners name 03-29-12-change owners name	FY12 HARRISBURG SIDEWALK GAP PROPERTY ACQUISITION OWNER: S. DEAN HAMRICK, ET AL CHARLOTTE, MECKLENBURG CO., NC	JOB NO. 512-07-082 FILE NO. 109-092-24 SHEET 2 OF 2
DRAWN BY LG	CHECKED BY DHS SURVEY SUPVR. <i>DV</i>	
DATE	K:\AUTOCAD\EN_SU-LD4\51207082-HARRISBURG\DWG\HARRISBURG ROAD - C3D2010 PLATS.DWG	

ACQUISITION BY DB 27531 PG 984