


I, DAVID H. SNIDER, CERTIFY THAT THIS PLAT WAS PREPARED UNDER MY SUPERVISION AND THAT THE PLAT WAS PREPARED FOR THE PURPOSE OF ACQUISITION AND EASEMENTS ONLY, AND IS NOT INTENDED TO BE A BOUNDARY SURVEY OF PROPERTY SHOWN.

*David H. Snider* 12/19/12  
 DAVID H. SNIDER, NC P.L.S. L-2942 DATE


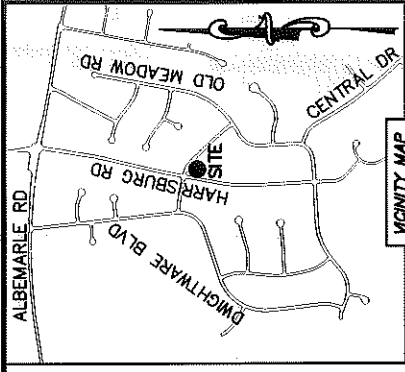


- NOTE:
- 1) BEARINGS AND DISTANCE SHOWN IN PARENTHESIS ARE BASED ON RECORDED INFORMATION.
  - 2) COMPUTED PROJECT DISTANCE -- \*
  - 3) TOTAL AREA  
13,532 SQ.FT.
  - 4) TEMP. CONSTRUCTION EASEMENT  
870 SQ.FT.
  - 5) TOTAL AREA REMAINING  
13,532 SQ.FT.

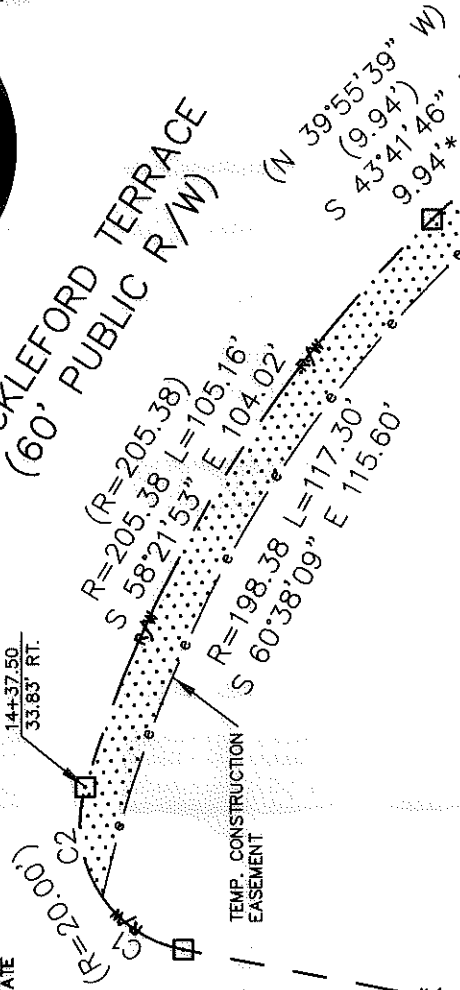
STATE OF NORTH CAROLINA  
 COUNTY OF MECKLENBURG

REVIEW OFFICER OF  
 MECKLENBURG COUNTY, CERTIFY THAT THE MAP OR  
 PLAT TO WHICH THIS CERTIFICATION IS AFFIXED MEETS  
 ALL STATUTORY REQUIREMENTS FOR RECORDING.

REVIEW OFFICER \_\_\_\_\_ DATE \_\_\_\_\_



SHACKLEFORD TERRACE  
 (60' PUBLIC R/W)



10941302  
 WARREN C. CABANISS AND  
 WIFE JOAN H. CABANISS  
 DB 3929/PG 326  
 9208 SHACKLEFORD TERRACE

10941303  
 WILLIAM C. MARTIN AND  
 WIFE HELEN L. MARTIN  
 DB 4843/PG 101  
 9220 SHACKLEFORD TERRACE

HARRISBURG ROAD (60' PUBLIC R/W)

(N 14°43'30" E)  
N 11°02'03" E 127.69'\*

(N 56°22'44" E)  
S 51°58'22" W  
(44.22')

10' STORM DRAINAGE EASEMENT  
(PER MB 17/PG 634)

REBAR FOUND

REBAR FOUND

10941301  
 DAVID ELMONS  
 DB 20350/PG 921  
 6526 HARRISBURG ROAD

LINE TABLE		
LINE	LENGTH	BEARING
L1	9.97'	S 43°41'46" E

CURVE TABLE		
CURVE	RADIUS & ARC	CHORD
C1	R=20.00 L=15.42'	N 33°06'59" E 15.04'
C2	R=20.00 L=18.07'	N 81°04'58" E 17.46'

LEGEND

- REBAR OR IRON PIN FOUND
- COMPUTED POINT
- PROPERTY LINES
- EXISTING RIGHT-OF-WAY
- TEMP. CONSTRUCTION EASEMENT
- EXISTING EASEMENTS
- TEMP. CONSTRUCTION EASEMENT

PREPARED BY:  
 CITY OF CHARLOTTE  
 ENGINEERING & PROPERTY MANAGEMENT  
 600 EAST FOURTH STREET  
 CHARLOTTE, NC 28202  
 704-336-2291

CHARLOTTE  
 ENGINEERING & PROPERTY MANAGEMENT

EASTWOODS NEIGHBORHOOD  
 IMPROVEMENT PROJECT

REVISIONS

SCALE  
 1"=30'

DRAWN BY LG

DATE

CHECKED BY DHS SURVEY SUPVR. *SW*

JOB NO. 512-08-0633  
 FILE NO. 109-413-02  
 SHEET 1 OF 1

K:\AUTOCAD\EN\_SU-LD4\208053\dwg\Eastwoods\NIP\Plats\SD2010.DWG