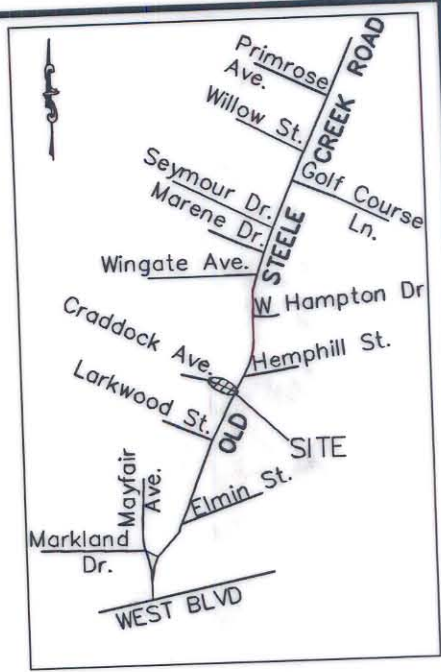



I, R. DENNIS SMITH, CERTIFY THAT THIS PLAT WAS PREPARED UNDER MY SUPERVISION AND THAT THE ERROR OF CLOSURE IS 1:10,000

*R. Dennis Smith 1/8/98*

R. DENNIS SMITH, NC R.L.S. L-1482 DATE



VICINITY MAP  
NTS

LEGEND:

- IRON PIN FOUND
- IRON PIN SET
- NCGS MONUMENT
- AREA ACQUIRED
- LINE SURVEYED
- LINE NOT SURVEYED

RICHARD E. SMITH  
TAX CODE: 115-027-13  
DB: 2593 0209

WILLIAM H. STEWART Jr.  
TAX CODE: 115-027-11  
DB: 3843 0926

CURVE TABLE				
CURVE	LENGTH	RADIUS	CHORD	BEARING
C1	35.44	612.40	35.43	N67°21'32"W

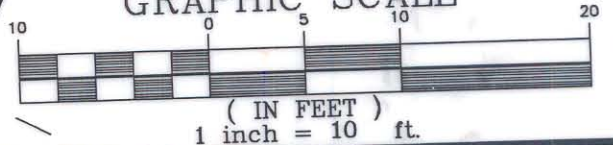
NC GRID, NAD83  
N 538,253.92  
E 1,430,539.09

DIST. TO  
OLD STEELE CREEK RD  
± 115 Ft

REGINALD MARTIN  
TAX CODE: 115-027-16  
DB: 3843 926

M053  
N 536,870.98  
E 1,430,114.68  
GRID FACTOR = 0.9998427

GRAPHIC SCALE



NOTE:

- 1) BEARINGS AND DISTANCES SHOWN IN PARENTHESES ARE BASED ON RECORDED MAP INFORMATION.
- 2) TOTAL AREA = 2,052 SQ.FT.
- 3) REF. FOR RICHARD E. SMITH DB 2070 PG 0244 MB 3 PG 185

PREPARED BY:  
CITY OF CHARLOTTE  
ENGINEERING DEPARTMENT  
600 EAST FOURTH STREET  
CHARLOTTE, NC 28208  
704-336-2291

CHARLOTTE ENGINEERING DEPARTMENT		
REVISIONS	WINGATE NEIGHBORHOOD PHASE IV CRADDOCK AVENUE	JOB NO. 512-95-088
	BOUNDARY SURVEY FOR CITY OF CHARLOTTE	FILE NO. CRADPL1
DRAWN BY DBS	CHARLOTTE, MECKLENBURG CO., NC	SHEET 1
CHECKED BY <i>RDS</i>	DATE 1/8/98	OF 1
SURVEY SUPVR.	SCALE 1"=10'	

*VOID*