


I, KENNETH M. GREEN, CERTIFY THAT THIS PLAT WAS PREPARED UNDER MY SUPERVISION AND THAT THE PLAT WAS PREPARED FOR THE PURPOSE OF EASEMENT ACQUISITION ONLY, AND IS NOT INTENDED TO BE A BOUNDARY SURVEY OF THE PROPERTY SHOWN HEREON.

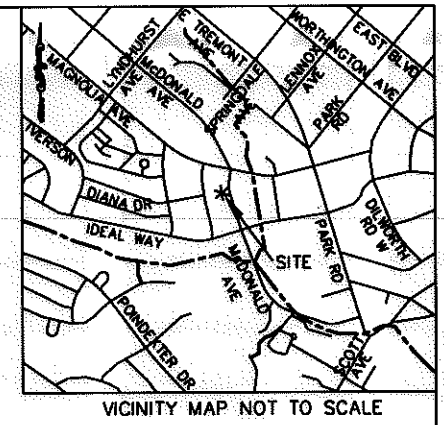
*Kenneth M. Green*  
KENNETH M. GREEN, PLS



NOTES:  
BEARINGS AND DISTANCES SHOWN IN PARENTHESIS ARE BASED ON RECORDED MAP INFORMATION.  
THIS PROPERTY MAY BE SUBJECT TO OTHER EASEMENTS EITHER RECORDED OR IMPLIED.  
BOUNDARY INFORMATION TAKEN FROM COMPILED MECKLENBURG CO. PUBLIC RECORD INFORMATION.

I, \_\_\_\_\_ REVIEW OFFICER OF MECKLENBURG COUNTY CERTIFY THAT THE MAP OR PLAT TO WHICH THIS CERTIFICATION IS AFFIXED MEETS ALL STATUTORY REQUIREMENTS FOR RECORDING.

REVIEW OFFICER \_\_\_\_\_ DATE \_\_\_\_\_



CHARLES LEE MELTON AND WIFE, JACKIE MAE MELTON  
DB 3156, PG 420  
TAX ID# 121-104-06  
2231 SPRINGDALE AVE.

FRANCIS CEPULL AND KATHLEEN BAMBRICK MEIER AS JOINT TENANTS  
DB 2207, PG 571  
TAX ID# 121-104-28  
724 McDONALD AVE.

ROBIN HASENSTAB  
DB 26233, PG 578  
TAX ID # 121-104-27  
728 McDONALD AVE.

GEORGIA P. KIRKPATRICK AND HUSBAND, MARK ALAN KIRKPATRICK  
DB 7078, PG 370  
TAX ID# 121-104-26  
800 McDONALD AVE.

JOSEPH L. FAIL, JR. AND WIFE, META THOMPSON  
DB 7898, PG 965  
TAX ID# 121-104-07  
2235 SPRINGDALE AVE.

- LEGEND:
- △ - MONUMENT FOUND
  - - IRON FOUND
  - - PROPERTY LINE
  - R/W- - R/W LINE
  - e- - TEMPORARY CONSTRUCTION EASEMENT (TCE)
  - [Dotted Box] - TCE
  - - ADJOINER

10,216 SF TOTAL AREA BY PLAT  
39 SF IN TEMP CONST ESMT  
10,216 SF REMAINING


LINE TABLE		
LINE	LENGTH	BEARING
L1	10.01	S05°05'13"E
L2	2.03	S05°05'13"E
L3	3.92	S86°04'21"W
L4	9.98	N05°08'23"W
L5	3.92	N85°41'13"E

NCGS MONUMENT 'FREEDOM'  
NC GRID COORDS (NAD '83)  
N=530,589.14  
E=1,449,627.71

RJH PROJ. #1341.11

PREPARED BY: FIRM #P-0197  
**R. Joe Harris & Associates, P.L.L.C.**

Engineering & Land Surveying  
1698 W. HWY 160, SUITE 130, FORT MILL, SC, 29708  
Phone: (803) 802-1799



<p><b>CHARLOTTE</b> ENGINEERING &amp; PROPERTY MANAGEMENT</p>		<p><b>EASEMENT ACQUISITION</b> McDONALD AVENUE SIDEWALK PROJECT</p>	
		<p>PROPERTY OF ROBIN HASENSTAB 728 McDONALD AVE CHARLOTTE, NC PID #121-104-27</p>	
512-09-036 JOB NO.	1" = 40' SCALE	PARCEL 09.DWG CAD FILE NAME	SHEET <b>1</b>
UAG PREPARED BY	2/23/11 DATE		OF <b>1</b>