

BLAND ST.

EXIST. R/W

300'±

30' EXIST.

25' R/W

WILLIAM FOWLER & WIFE, CATHERINE

EXIST. R/W

P.O.B.

5.01'

542°06'-44"W
33.53'

STA. 3+05.68

545°-12'E 144.99'

2

544°59'W
33.5'

S. TRYON ST.
544°59'W

33.51'

N45°-12'W 143.31'

STA. 3+39.18

H. & J.
INVESTMENTS, INC.
DEED 3116-314

EXIST. R/W




TOTAL AREA 5,025±S.F.
AREA TAKEN 196±S.F.
AREA REMAINING 4,829±S.F.

H. & J.
INVESTMENTS, INC.

6.69'
SL. STAKE LINE
PROPR. R/W

WINONA ST.

4



CITY OF CHARLOTTE PROJ. NO.

PROPOSED R/W

S. TRYON ST., CAMDEN RD. & SUMMIT AVE.

PROPERTY OF

H. & J. INVESTMENTS, INC.

PARCEL NO. 2

T. A. S.	R. S. T	HENSLEY-SCHMIDT, INC. CONSULTING ENGINEERS CHATTANOOGA, TENN. MARIETTA, GA.	SHEET	OF
1-8-73			2	22

FILE 123-041-28