
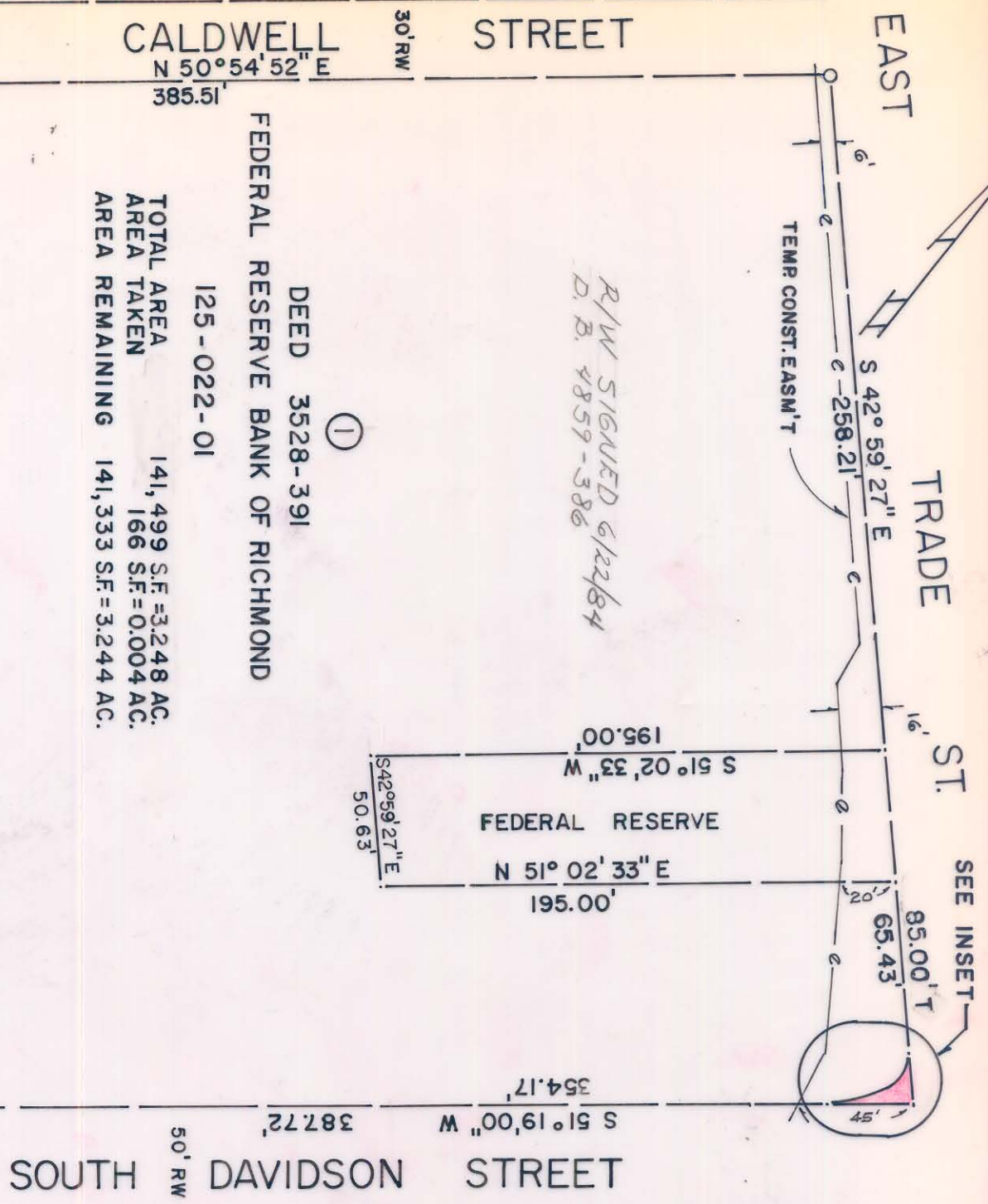
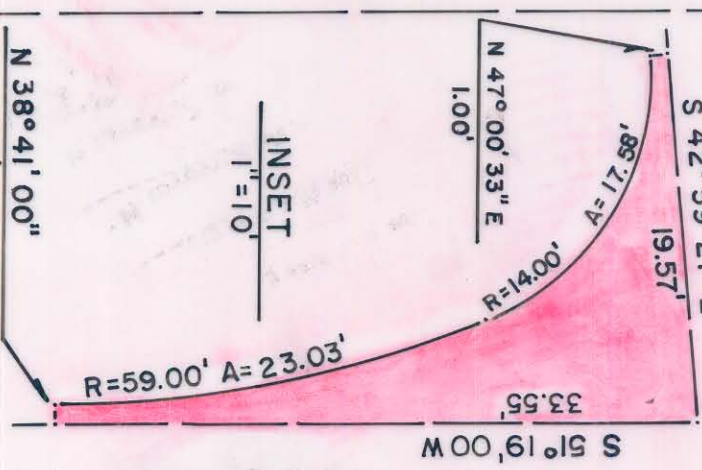


This plat was prepared under my supervision Stephen A. Gilbert
 N. C. Reg. Surveyor No. L-1785



This map was prepared for the purpose of right of way or easement acquisition only, and is not intended to be a boundary survey of the property shown.

NOTE: Property corners shown circled were located by actual survey. Bearings are based on DEED 3528-391



DEED 3528-391
 FEDERAL RESERVE BANK OF RICHMOND
 125-022-01
 TOTAL AREA 141,499 S.F. = 3.248 AC.
 AREA TAKEN 166 S.F. = 0.004 AC.
 AREA REMAINING 141,333 S.F. = 3.244 AC.

R/W SIGNED 6/22/84
 D.B. 4859-386

EAST FOURTH STREET

REVISIONS STRIKE NAME DATE 4/28/84		CITY OF CHARLOTTE, NORTH CAROLINA DEPARTMENT OF PUBLIC WORKS ENGINEERING DIVISION	
DRAWN BY RM CHECKED BY SG DATE 2/7/84	PROPOSED R/W EAST TRADE STREET BOULEVARD PROPERTY OF FEDERAL RESERVE BANK OF RICHMOND	JOB NO 512- 62-007 FILE NO	SHEET 1 OF 4