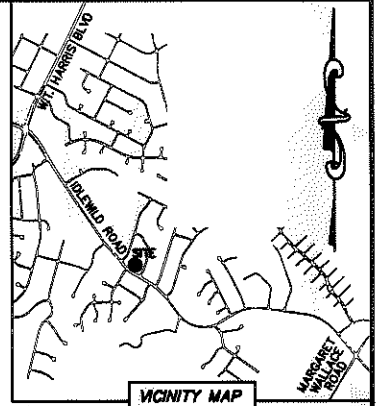



I, DAVID H. SNIDER, CERTIFY THAT THIS PLAT WAS PREPARED UNDER MY SUPERVISION AND THAT THE PLAT WAS PREPARED FOR THE PURPOSE OF ACQUISITION AND EASEMENTS ONLY, AND IS NOT INTENDED TO BE A BOUNDARY SURVEY OF PROPERTY SHOWN.

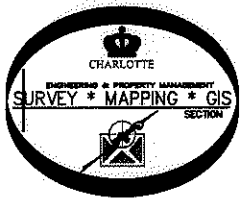
*David H. Snider* 10/13/11  
 DAVID H. SNIDER, NC P.L.S. L-2942 DATE



| LINE TABLE |        |               |
|------------|--------|---------------|
| LINE       | LENGTH | BEARING       |
| L1         | 22.17' | N 06°21'19" W |
| L2         | 2.00'  | N 83°38'41" E |
| L3         | 20.29' | S 06°21'19" E |
| L4         | 24.74' | N 06°21'19" W |
| L5         | 12.00' | N 83°38'41" E |
| L6         | 20.59' | S 06°21'19" E |

NOTE:

- 1) BEARINGS AND DISTANCE SHOWN IN PARENTHESIS ARE BASED ON RECORDED INFORMATION.
- 2) COMPUTED PROJECT DISTANCE - \*
- 3) TOTAL AREA 14,768 SQ.FT.
- 4) TEMP. CONSTRUCTION EASEMENT 260 SQ.FT.
- 5) UTILITY EASEMENT 42 SQ.FT.
- 6) TOTAL AREA REMAINING 14,768 SQ.FT.



13506206  
 JOEL T. OUTEN AND  
 WIFE RUBY J. OUTEN  
 DB 2618/PG 395  
 8601 IDLEWILD ROAD

13506205  
 JOEL T. OUTEN AND  
 WIFE RUBY J. OUTEN  
 DB 3295/PG 552  
 3206 VALLEY GROVE ROAD

13506210  
 MARK ETHRIDGE AND  
 MELODY ETHRIDGE  
 DB 22370/PG 134  
 3207 WISEMAN DRIVE

13506207  
 NAT BOWMAN CLARK AND  
 WIFE DORIS M. CLARK  
 DB 3401/PG 277  
 8611 IDLEWILD ROAD

13506208  
 CATALINA SILVA  
 DB 22598/PG 173  
 8621 IDLEWILD ROAD

STATE OF NORTH CAROLINA  
 COUNTY OF MECKLENBURG

I, \_\_\_\_\_ REVIEW OFFICER OF MECKLENBURG COUNTY, CERTIFY THAT THE MAP OR PLAT TO WHICH THIS CERTIFICATION IS AFFIXED MEETS ALL STATUTORY REQUIREMENTS FOR RECORDING.

REVIEW OFFICER \_\_\_\_\_ DATE \_\_\_\_\_

LEGEND

- REBAR OR IRON PIN FOUND
- COMPUTED POINT
- PROPERTY LINES
- EXISTING RIGHT-OF-WAY
- UTILITY EASEMENT
- TEMP. CONSTRUCTION EASEMENT
- EXIST EASEMENTS
- UTILITY EASEMENT
- TEMP. CONSTRUCTION EASEMENT

PREPARED BY:  
 CITY OF CHARLOTTE  
 ENGINEERING & PROPERTY MANAGEMENT  
 600 EAST FOURTH STREET  
 CHARLOTTE, NC 28202  
 704-336-2291

|   |   |                        |
|---|---|------------------------|
|   |   |                        |
| <b>CHARLOTTE ENGINEERING &amp; PROPERTY MANAGEMENT</b>  |   |                        |
| REVISIONS   | <b>IDLEWILD ROAD WIDENING</b>   | JOB NO.<br>512-03-011  |
|   |   | FILE NO.<br>135-062-07 |
| SCALE<br>1"=30'   | PROPERTY ACQUISITION<br>OWNERS: NAT BOWMAN CLARK<br>AND WIFE DORIS M. CLARK<br>CHARLOTTE, MECKLENBURG CO., NC | SHEET<br>1             |
| DRAWN BY LG   | CHECKED BY DHS SURVEY SUPVR. <i>DHS</i>   | OF<br>1                |
| DATE _____  |   |                        |
| K:\AUTOCAD\EN_SU-LD4\203011\dwg\IDLEWILD ROAD PLATS.DWG |   |                        |

ACQUISITION BY DB 26962 PG 416-421