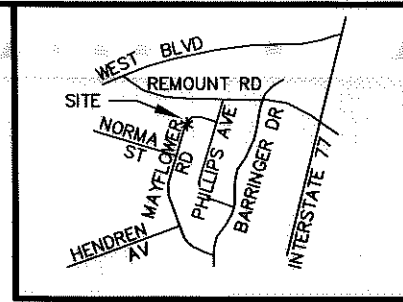


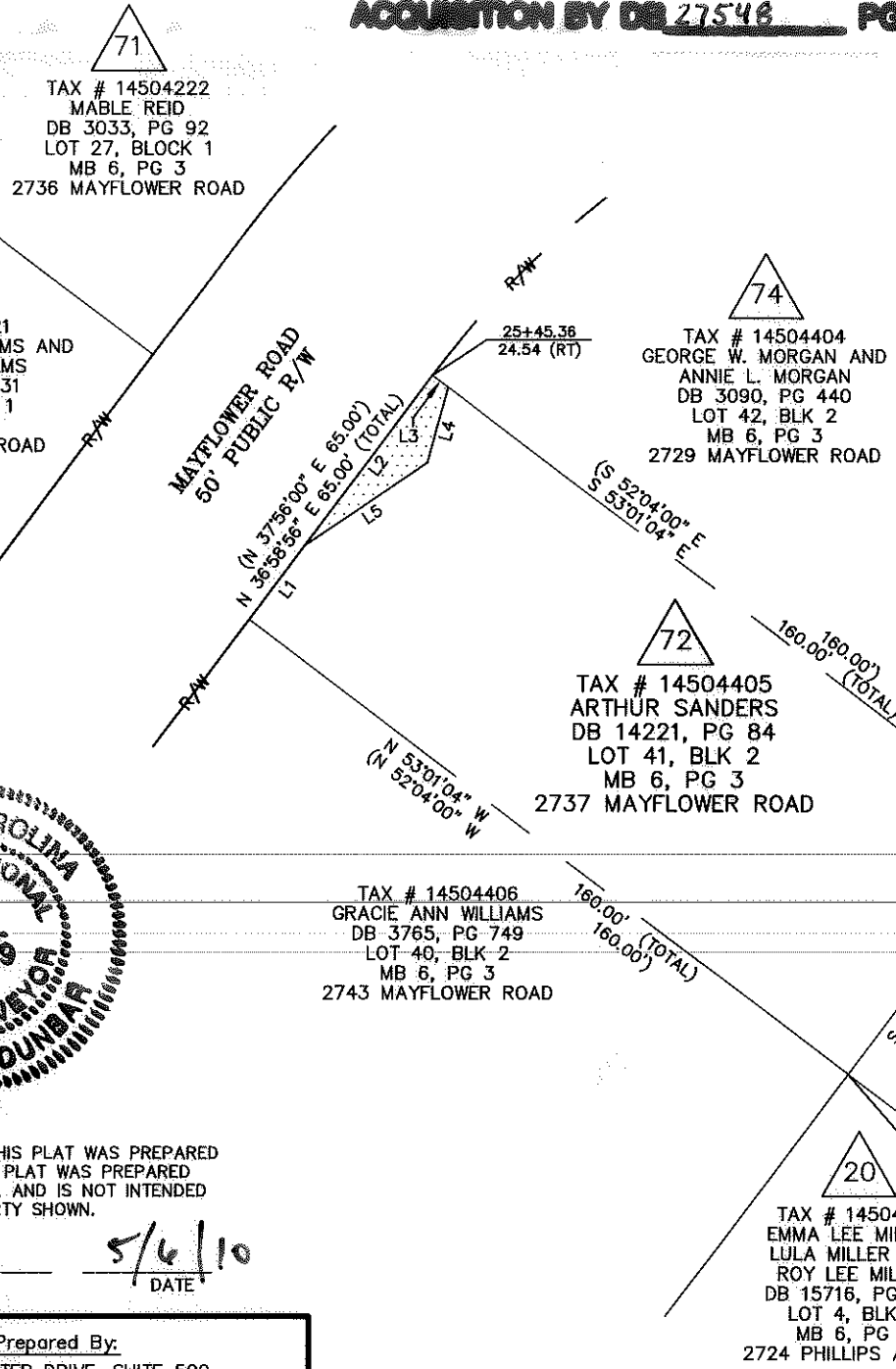
ACQUISITION BY DE 27548 PG 267-270



VICINITY MAP NOT TO SCALE

I, _____ REVIEW OFFICER OF MECKLENBURG COUNTY, CERTIFY THAT THE MAP OR PLAT TO WHICH THIS CERTIFICATION IS AFFIXED MEETS ALL STATUTORY REQUIREMENTS OF NORTH CAROLINA GENERAL STATUTES FOR RECORDING.

REVIEW OFFICER _____ DATE _____



| LINE TABLE | | |
|------------|--------|-------------|
| LINE | LENGTH | BEARING |
| L1 | 19.64 | N36°58'56"E |
| L2 | 45.36 | N36°58'56"E |
| L3 | 4.19 | S53°01'04"E |
| L4 | 16.62 | S15°19'20"W |
| L5 | 31.64 | S56°01'23"W |

LEGEND


TCE = TEMPORARY CONSTRUCTION EASEMENT

- = TCE
- = TCE
- = EXISTING R/W
- = IRON PIN FOUND

NOTE:

- 1) BEARINGS AND DISTANCES SHOWN IN PARENTHESES ARE BASED ON RECORDED MAP OR DEED INFORMATION.
- 2) TOTAL AREA: 10,400 SF, 0.239 AC
- 3) AREA IN TCE: 267 SF, 0.006 AC
- 4) FEE AREA REMAINING: 10,400 SF, 0.239 AC

100004583v02_PARCEL 72



I, CHARLES J. DUNBAR, CERTIFY THAT THIS PLAT WAS PREPARED UNDER MY SUPERVISION AND THAT THIS PLAT WAS PREPARED FOR THE PURPOSE OF EASEMENTS ONLY, AND IS NOT INTENDED TO BE A BOUNDARY SURVEY OF PROPERTY SHOWN.

Charles J. Dunbar 5/6/10
 CHARLES J. DUNBAR NC PLS L-4159 DATE

| | | |
|---|--|------------------------------------|
| | | JOB NO. 512-07-035 |
| REVOLUTION PARK NIP | | FILE NO. PARCEL 72 |
| PROPERTY ACQUISITION OWNER: ARTHUR SANDERS | | SHEET 1 |
| DRAWN BY: TTB | | OF 1 |
| DATE: 03-31-2010 | | CHECKED BY: CJD SURVEY SUPVR.: CJD |

PBS&J Plans Prepared By:
 5200 77 CENTER DRIVE, SUITE 500
 CHARLOTTE, NORTH CAROLINA 28217
 (704) 522-7275 NCCOA: F-0326

NC GRID NAD 83/2007