


THIS PLAT WAS PREPARED UNDER MY SUPERVISION
R. Dennis Smith 6-17-93
 N.C. REG. LAND SURVEYOR NO. L-1482



JAMES L. PEARSON
 TAX CODE 145-184-16
 L 34-35 BLK A MAP5-163
 DB 3687 PG 250

JOHNNIE G. BERRY
 TAX CODE 145-184-15
 L 36&P37 BLK D MAP5-163
 DB 4157 PG 139
 DB 4232 PG 439

B.D. WILLIAMS & CHARLES L. GREEN
 TAX CODE 145-185-24
 P 63-64 BLK E MAP5-163
 DB 4485 PG 739
 DB 4232 PG 442

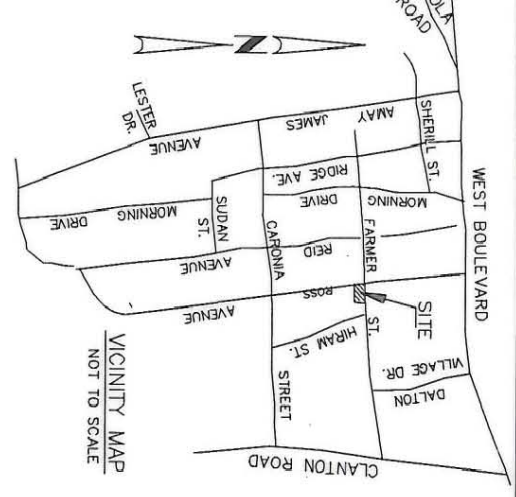
MAGGIE LEE BROWN
 TAX CODE 145-123-12
 L 28-30 BLK B MAP5-163
 DB 1567 PG 321

ARELETHA HINES
 TAX CODE 145-123-13
 P 31-33 B B MAP5-163
 DB 2804 PG 279
 DB 4232 PG 430

ISAAC WARE
 TAX CODE 145-123-14
 MAP5-163
 DB 2040 PG 309


G.W. GATES
 TAX CODE 145-122-04
 P 5-7 B C MAP5-163
 DB 3917 PG 408
 DB 4232 PG 436

INICE RODGERS
 TAX CODE 145-122-02
 P 5-8 B C
 MAP5-163



NOTES

- 1) BEARINGS AND DISTANCES SHOWN IN PARENTHESES ARE BASED ON DEED INFORMATION.
- 2) BROKEN LINES INDICATE PROPERTY NOT SURVEYED.
- 3) TOTAL AREA BY DEED 10,875 SQ.FT.
- 4) AREA ACQUIRED: 55 SQ.FT.
- 5) AREA REMAINING: 10,820 SQ.FT.
- 6) AREA OF TEMP. CONSTRUCTION EASEMENT: 565 SQ.FT.



CHARLOTTE
 ENGINEERING DEPARTMENT

REVISIONS	JOB NO.
	92076
	FILE NO.
	PART 11
	SHEET
	1 OF 1

PROPERTY OF
G.W. GATES
 CHARLOTTE, MECKLENBURG CO., NC

DRAWN BY	CEB
CHECKED BY	DHS
SURVEY SUPERV.	<i>R. Dennis Smith</i>
DATE	06-14-93
SCALE	1" = 40'

DAVID E. RAY
 TAX CODE 145-122-05
 P 889 BLK C MAP5-163
 DB 6357 PG 550

LEGEND

- IRON PIN FOUND
- IRON PIN SET

THIS PLAT WAS PREPARED FOR THE PURPOSE OF ACQUISITION ONLY, AND IS NOT INTENDED TO BE A BOUNDARY SURVEY OF PROPERTY SHOWN.

SCALE: 1" = 20'

DETAIL

PREPARED BY:
 CITY OF CHARLOTTE
 ENGINEERING DEPARTMENT
 600 EAST FOURTH STREET
 CHARLOTTE, NC 28202
 704-336-2291

