


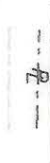







**LEGEND**

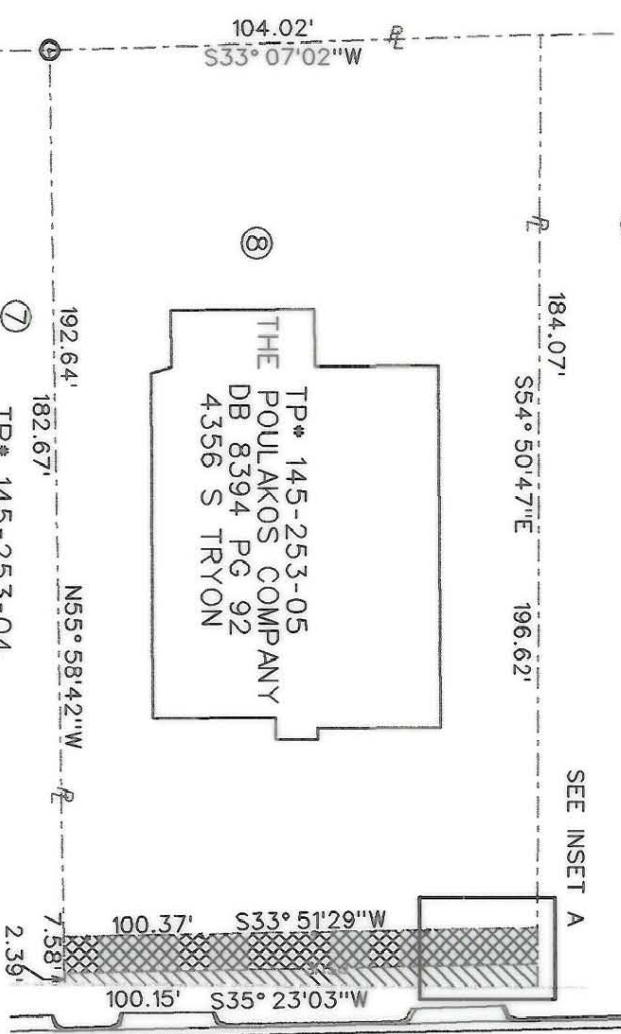
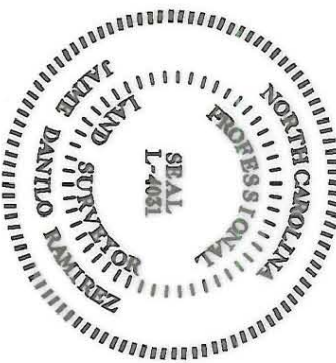
- IRON PIN FOUND 
- PERMANENT SIDEWALK & UTILITY EASEMENT 
- TEMPORARY CONSTRUCTION EASEMENT 
- EXISTING PROPERTY LINE 
- EXISTING RIGHT OF WAY 
- TEMPORARY CONSTRUCTION EASEMENT LINE 
- EXISTING CURB, GUTTER & EDGE OF PAVEMENT 
- PERMANENT SIDEWALK EASEMENT LINE 
- LOT NUMBER 

TP\* 145-253-07  
KATHRYN G LINDER  
& MRS H W BY ENT  
DB 2637 PG 317  
354 ORCHARD CR

ACQUISITION BY CITY  
RECORDED IN DEED BOOK  
**13058-413**

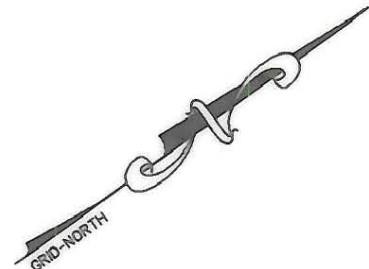

DATE 12/21/2001

PREPARED BY:  
NOVA DIGITAL SYSTEMS, INC.  
ENGINEERING DEPARTMENT  
600 TOWNE CENTRE BLVD, SUITE 405  
CHARLOTTE, NC 28134  
704-889-5816



TP\* 145-253-06  
THE POULAKOS COMPANY  
DB 8394 PG 96  
S TRYON ST

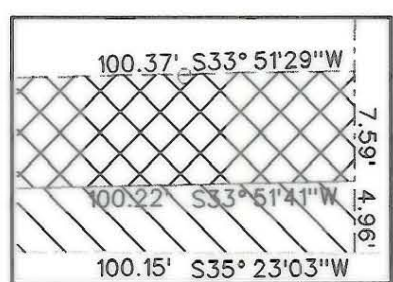
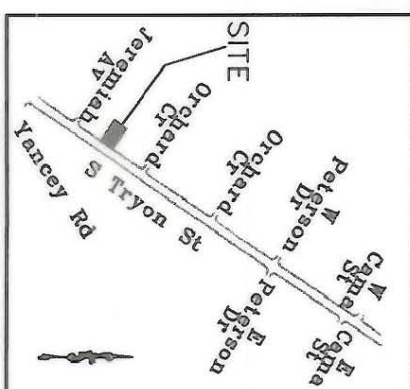
TP\* 145-253-04  
LLOYD J HENSON  
& WF LOIS B  
DB 2668 PG 10  
4368 S TRYON



State of North Carolina  
County of Mecklenburg

I, Review Officer of Mecklenburg County, certify that the map or plat to which this certification is affixed meets all statutory requirements for recording.

Review Officer \_\_\_\_\_ Date \_\_\_\_\_



- NOTE:
- 1) TOTAL AREA 19,864.01 SQ FT(0.456 ACRE)
  - 2) PERMANENT SIDEWALK & UTILITY EASEMENT 368.91 SQ FT(0.008 ACRE)
  - 3) TEMPORARY CONSTRUCTION EASEMENT 760.28 SQ FT(0.017 ACRE)

I, J. DANILLO RAMIREZ, CERTIFY THAT THIS PLAT WAS PREPARED UNDER MY SUPERVISION AND THAT THE PLAT WAS PREPARED FOR THE PURPOSE OF ACQUISITION AND EASEMENTS ONLY AND IS NOT INTENDED TO BE A BOUNDARY SURVEY OF PROPERTY SHOWN.

SIGNED J. Danilo Ramirez DATE 03/01/01  
J. DANILLO RAMIREZ PLS L-4031

| REVISIONS                          |          | DATE         | DATE         |
|------------------------------------|----------|--------------|--------------|
| 0                                  | 1" = 40' |              |              |
| DRAWN BY                           |          | DATE         | SURVEY SUPVA |
| ENGINEERING DEPARTMENT             |          |              |              |
| PROPERTY OF THE POULAKOS COMPANY   |          | JOB NO. 2102 |              |
| LOT 8 4356 S TRYON                 |          | FILE NO.     |              |
| S TRYON STREET IMPROVEMENT PROJECT |          | SHEET 1      |              |
| PROJ NUM. 512-97-122               |          | OF 1         |              |

145-253-05