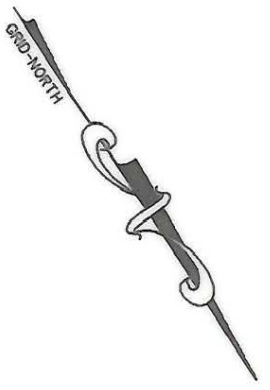
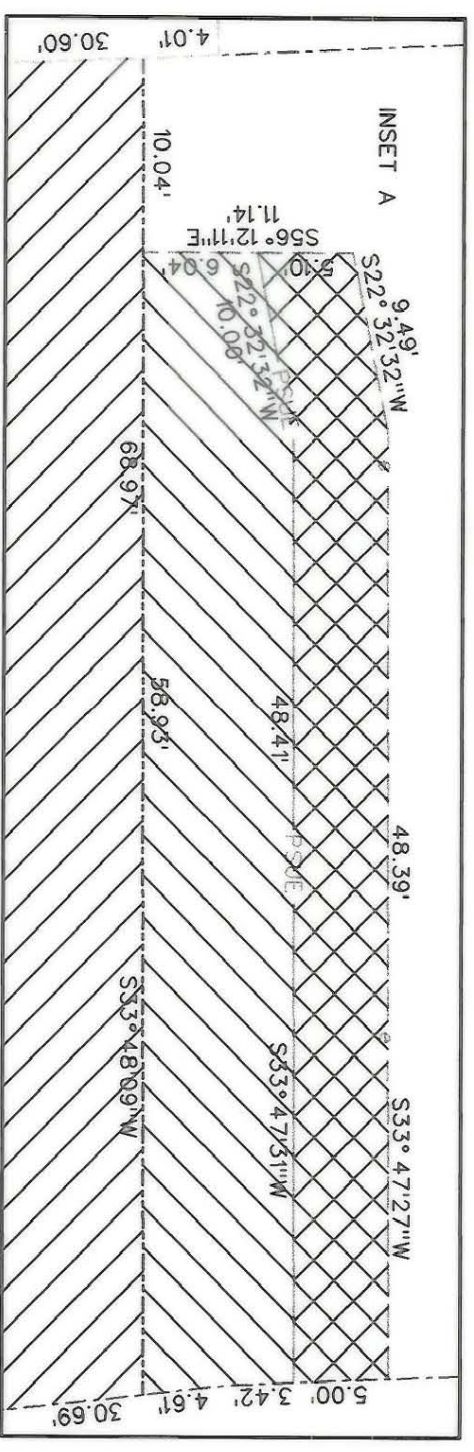
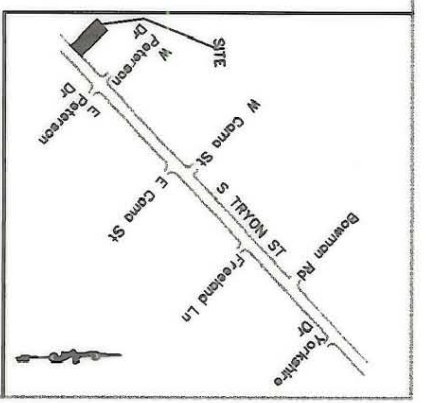


- LEGEND**
- IRON PIN FOUND
 - TEMPORARY CONSTRUCTION EASEMENT
 - EXISTING PROPERTY LINE
 - EXISTING RIGHT OF WAY
 - TEMPORARY CONSTRUCTION EASEMENT LINE
 - EXISTING CURB, GUTTER & EDGE OF PAVEMENT
 - LOT NUMBER
 - PERMANENT SIDEWALK EASEMENT LINE
 - PERMANENT SIDEWALK & UTILITY EASEMENT
 - PROPOSED RIGHT OF WAY
 - PROPOSED RIGHT OF WAY LINE

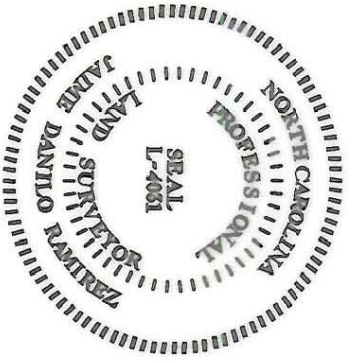
State of North Carolina
County of Mecklenburg

I, Review Officer of Mecklenburg County, certify that the map or plat to which this certification is affixed meets all statutory requirements for recording.

Review Officer _____ Date _____



PREPARED BY:
NOVA DIGITAL SYSTEMS, INC.
ENGINEERING DEPARTMENT
600 TOWNE CENTRE BLVD, SUITE 405
CHARLOTTE, NC 28134
704-889-5816



I, J. DANILLO RAMIREZ, CERTIFY THAT THIS PLAT WAS PREPARED UNDER MY SUPERVISION AND THAT THE PLAT WAS PREPARED FOR THE PURPOSE OF ACQUISITION AND EASEMENTS ONLY AND IS NOT INTENDED TO BE A BOUNDARY SURVEY OF PROPERTY SHOWN.

SIGNED _____ J. DANILLO RAMIREZ PLS L-4031 DATE 03/01/01

<p>CHARLOTTE ENGINEERING DEPARTMENT</p>		<p>PROPERTY OF DARRYL W NORMAN LOT 19 4214 S TRYON</p>		<p>JOB NO. 2102</p>
<p>REVISIONS</p>		<p>S TRYON STREET IMPROVEMENT PROJECT PROJ NUM. 512-97-122</p>		<p>FILE NO.</p>
<p>SCALE 1" = 30'</p>		<p>DRAWN BY</p>		<p>SHEET 2</p>
<p>DATE</p>		<p>DATE</p>		<p>OF 2</p>

145-255-11