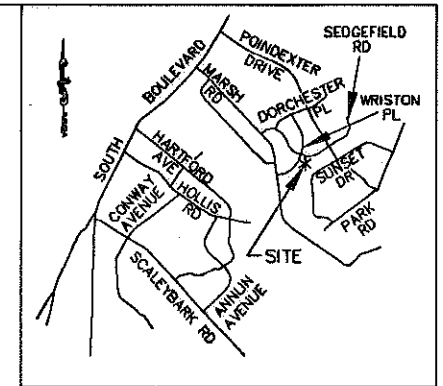


I, KENNETH M. GREEN, CERTIFY THAT THIS PLAT WAS PREPARED UNDER MY SUPERVISION AND THAT THE PLAT WAS PERPARED FOR THE PURPOSE OF EASEMENT ACQUISITION ONLY, AND IS NOT INTENDED TO BE A BOUNDARY SURVEY OF THE PROPERTY SHOWN HEREON.


NOTES:
 BEARINGS AND DISTANCES SHOWN IN PARENTHESIS ARE BASED ON RECORDED MAP INFORMATION.
 THIS PROPERTY MAY BE SUBJECT TO OTHER EASEMENTS EITHER RECORDED OR IMPLIED.
 BOUNDARY INFORMATION TAKEN FROM COMPILED MECKLENBURG CO. PUBLIC RECORD INFORMATION.

I, _____ REVIEW OFFICER OF MECKLENBURG COUNTY CERTIFY THAT THE MAP OR PLAT TO WHICH THIS CERTIFICATION IS AFFIXED MEETS ALL STATUTORY REQUIREMENTS FOR RECORDING.



VICINITY MAP NOT TO SCALE

Kenneth M. Green 5-10-09
 KENNETH M. GREEN, PLS L-3512



NCGS MONUMENT
 'COVER'
 NC GRID COORDS
 (NAD '83)
 N=525,634.068
 E=1,436,565.938

- LEGEND:
- - IRON PIPE FOUND (IPF)
 - △ - MONUMENT FOUND
 - - PROPERTY LINE
 - R/W- - R/W LINE
 - e- - TEMPORARY CONSTRUCTION EASEMENT (TCE)
 - [Dotted Pattern] - TCE HATCH
 - SDE- - STORM DRAIN EASEMENT
 - [Hatched Pattern] - STORM DRAIN EASEMENT HATCH
 - - - - - ADJOINER

PREPARED BY:
R. Joe Harris & Associates, P.L.L.C.
 Engineering & Land Surveying
 1698 W. HWY 160, SUITE 130, FORT MILL, SC, 29708
 Phone: (803) 802-1799

16
 WESLEY D THORNTON &
 KENDRA W THORNTON
 DB 23782/PG 798
 147-101-76

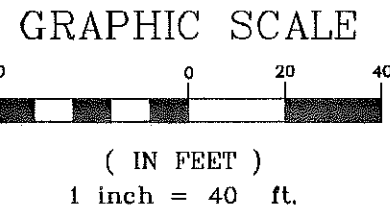
15
 ALIKI PRASSAS
 DB 3609/PG 503
 147-101-60

JAMES RODWAY
 DB 18733/PG 38
 147-101-61

45
 WILL E JOHNS III
 DB 21549/PG 260
 147-101-58

TAJ MAHAL PROPERTIES, LLC
 DB 21632/PG 338
 147-101-40

21,678 SF TOTAL AREA BY PLAT
 2,115 SF IN STORM DRAIN EASEMENT
 1,000 SF IN TEMP CONST ESMT
 21,678 SF REMAINING



CURVE TABLE						
CURVE	LENGTH	RADIUS	TANG	CHORD	BEARING	DELTA
C1	38.78	568.00	19.40	38.77	N31°32'51"E	3°54'42"
C2	16.41	568.00	8.21	16.41	N28°45'50"E	1°39'20"
C3	14.64	568.00	7.32	14.64	N27°11'52"E	1°28'37"
C1-3 DEED	70.00	568.00	---	---	---	---

LINE TABLE		
LINE	LENGTH	BEARING
L1	153.57	S77°37'59"E
L2	6.48	N31°33'23"W
L3	134.47	S77°45'14"E
L4	9.68	N33°03'56"E
L5	24.88	S81°38'57"E

RJH PROJ. #1341.05

 CHARLOTTE ENGINEERING & PROPERTY MANAGEMENT	EASEMENT ACQUISITION COLONIAL VILLAGE - SEDGEFIELD NEIGHBORHOOD IMPROVEMENTS	
	PROPERTY OF ALIKI PRASSAS 817 WRISTON PLACE CHARLOTTE, NC 28209 PID #147-101-60	
5/12-07-032 JOB NO.	1" = 40' SCALE	
MPL PREPARED BY	5/15/09 DATE	PARCEL 15.DWG CAD FILE NAME
		SHEET 1
		OF 1