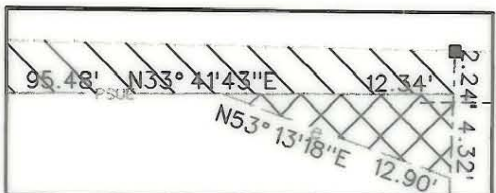
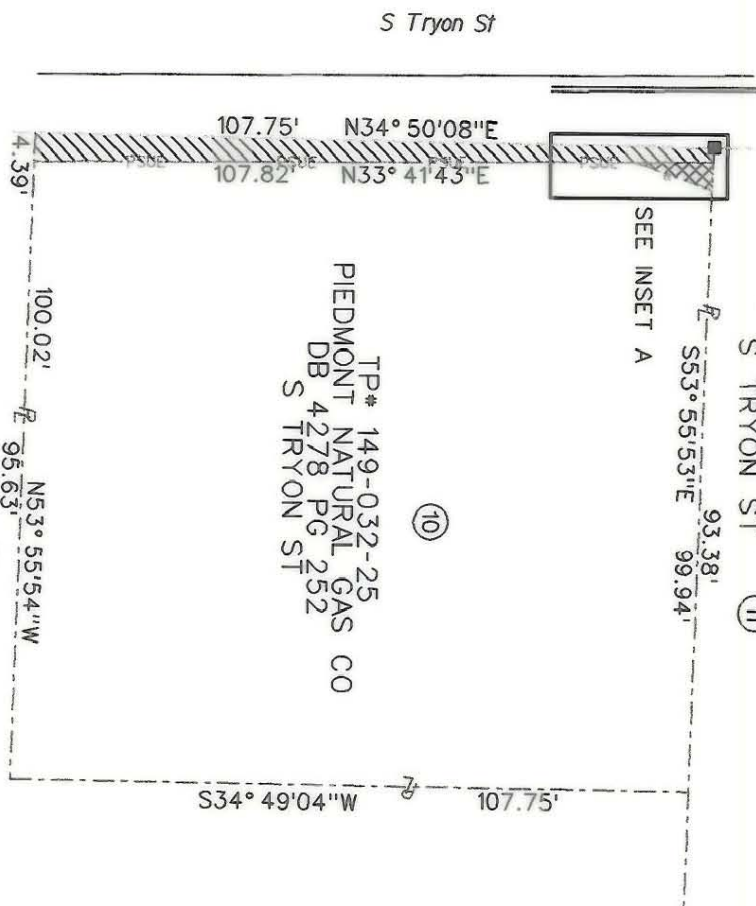


- LEGEND**
- IRON PIN FOUND
 - IRON PIN SET
 - TEMPORARY CONSTRUCTION EASEMENT
 - CONSTRUCTION EASEMENT
 - EXISTING PROPERTY LINE
 - EXISTING RIGHT OF WAY
 - TEMPORARY CONSTRUCTION EASEMENT LINE
 - EXISTING CURB, GUTTER & EDGE OF PAVEMENT
 - LOT NUMBER
 - PERMANENT SIDEWALK & UTILITY EASEMENT
 - PERMANENT SIDEWALK EASEMENT LINE
 - RIGHT OF WAY MONUMENT



INSET A



TP# 149-032-20
 PIEDMONT NATURAL GAS CO
 DB 8079 PG 237
 S TRYON ST

TP# 149-032-25
 PIEDMONT NATURAL GAS CO
 DB 4278 PG 252
 S TRYON ST

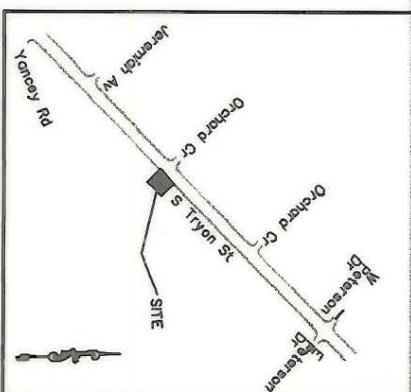
TP# 149-032-21
 PIEDMONT NATURAL GAS CO
 DB 2562 PG 419
 4339 YANCEY RD

State of North Carolina
 County of Mecklenburg

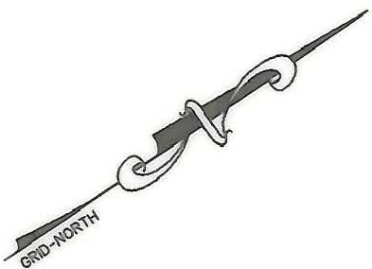
Review Officer of Mecklenburg County certifies that the map or plat to which this certification is affixed meets all statutory requirements for recording.

Review Officer _____

Date _____



VICINITY MAP (NOT TO SCALE)




- NOTE:**
- 1) TOTAL AREA 10,770.49 SQ FT(0.247 ACRE)
 - 2) TEMPORARY CONSTRUCTION EASEMENT 26.59 SQ FT(0.001 ACRE)
 - 3) PERMANENT SIDEWALK & UTILITY EASEMENT 357.24 SQ FT(0.008 ACRE)

ACQUISITION BY CITY
 RECORDED IN DEED BOOK

12641-817

DATE 7/07/2001

PREPARED BY:
 NOVA DIGITAL SYSTEMS, INC.
 ENGINEERING DEPARTMENT
 600 TOWNE CENTRE BLVD, SUITE 405
 CHARLOTTE, NC 28134
 704-889-5816



I, J. DANILLO RAMIREZ, CERTIFY THAT THIS PLAT WAS PREPARED UNDER MY SUPERVISION AND THAT THE PLAT WAS PREPARED FOR THE PURPOSE OF ACQUISITION AND EASEMENTS ONLY, AND IS NOT INTENDED TO BE A BOUNDARY SURVEY OF PROPERTY SHOWN.

SIGNED _____

J. DANILLO RAMIREZ

PLS L-4031

DATE

		CHARLOTTE ENGINEERING DEPARTMENT	
REVISIONS	PROPERTY OF	JOB NO.	
0	PIEDMONT NATURAL GAS CO	2102	
1	S TRYON STREET IMPROVEMENT PROJECT	FILE NO.	
DATE	PROJ NUM. 512-97-122	SHEET	1
		OF	1

149-032-25