



I, KENNETH M. GREEN, CERTIFY THAT THIS PLAT WAS PREPARED UNDER MY SUPERVISION AND THAT THE PLAT WAS PERPARED FOR THE PURPOSE OF EASEMENT ACQUISITION ONLY, AND IS NOT INTENDED TO BE A BOUNDARY SURVEY OF THE PROPERTY SHOWN HEREON.

NOTES:
 BEARINGS AND DISTANCES SHOWN IN PARENTHESIS ARE BASED ON RECORDED MAP INFORMATION.
 THIS PROPERTY MAY BE SUBJECT TO OTHER EASEMENTS EITHER RECORDED OR IMPLIED.
 BOUNDARY INFORMATION TAKEN FROM COMPILED MECKLENBURG CO. PUBLIC RECORD INFORMATION.

I, _____ REVIEW OFFICER OF MECKLENBURG COUNTY CERTIFY THAT THE MAP OR PLAT TO WHICH THIS CERTIFICATION IS AFFIXED MEETS ALL STATUTORY REQUIREMENTS FOR RECORDING.

KENNETH M. GREEN, PLS



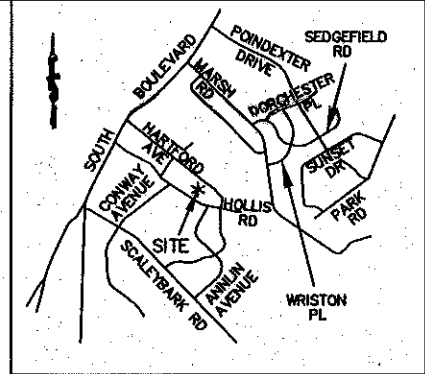
NGCS MONUMENT
 'COVER'
 NC GRID COORDS
 (NAD '83)
 N=525,634.068
 E=1,436,565.938

(164)
 N/F
 PETER NIKOLICH &
 KRISTINE M JELLEY
 DB 9863 PG 469
 149-086-09

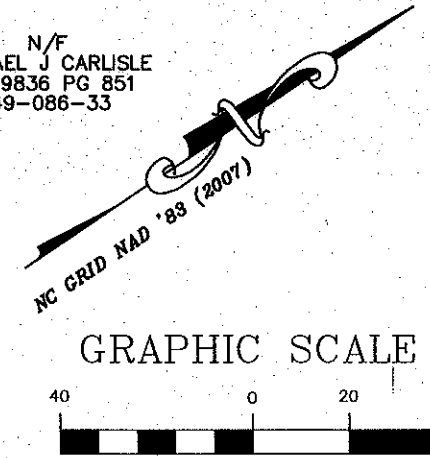
(165)
 N/F
 ERYCK D HAMILTON
 DB 10866/PG 700
 149-086-10

REVIEW OFFICER _____ DATE _____
 ACC _____ CITY _____
 RE _____ BOOK _____
 DA 25298-257
 12-17-09

N/F
 MICHAEL J CARLISLE
 DB 9836 PG 851
 149-086-33



VICINITY MAP NOT TO SCALE



RJH PROJ. #1341.05

- LEGEND:
- - IRON PIPE FOUND (IPF)
 - △ - MONUMENT FOUND
 - - PROPERTY LINE
 - R/W- - R/W LINE
 - e- - TEMPORARY CONSTRUCTION EASEMENT (TCE)
 - [Dotted Box] - TCE HATCH
 - - - - - ADJOINER

PREPARED BY:

R. Joe Harris & Associates, P.L.L.C.

Engineering & Land Surveying

1698 W. HWY 160, SUITE 130, FORT MILL, SC, 29708

Phone: (803) 802-1799

LINE TABLE		
LINE	LENGTH	BEARING
L1	23.56	N34°05'57"E
L2	15.26	S55°50'47"E
L3	18.55	S18°44'52"W
L4	44.10	S55°50'47"E
L5	11.46	N53°06'03"E
L6	2.01	S55°50'48"E
L7	16.44	S34°05'57"W
L8	10.69	S56°32'19"E
(L8)	(10.70)	(S57°42'00"E)
L9	40.77	S72°56'03"E
(L9)	(40.77)	(S74°08'00"E)
L10	20.00	N85°50'57"E
(L10)	(20.00)	(N84°41'00"E)
L11	4.62	S54°12'35"E
(L11)	(4.62)	(S55°23'00"E)

(166)
 N/F
 KEITH M SYKES &
 SARA ASHLEY SYKES
 PB 6 PG 861
 DB 23223/PG 061
 149-086-11

18,871 SF TOTAL AREA BY PLAT
 753 SF IN TEMP CONST ESMT
 18,871 SF REMAINING

<p>CHARLOTTE. ENGINEERING & PROPERTY MANAGEMENT</p>		<p>EASEMENT ACQUISITION COLONIAL VILLAGE - SEDGFIELD NEIGHBORHOOD IMPROVEMENTS</p>	
		<p>PROPERTY OF ERYCK D. HAMILTON 433 HOLLIS RD CHARLOTTE, NC 28209 PID #149-086-10</p>	
512-07-032 JOB NO.	1" = 40' SCALE	R.O.B. PREPARED BY	8/13/09 DATE
PARCEL 165. DWG CAD FILE NAME		SHEET 1	OF 1