


I, KENNETH M. GREEN, CERTIFY THAT THIS PLAT WAS PREPARED UNDER MY SUPERVISION AND THAT THE PLAT WAS PERPARED FOR THE PURPOSE OF EASEMENT ACQUISITION ONLY, AND IS NOT INTENDED TO BE A BOUNDARY SURVEY OF THE PROPERTY SHOWN HEREON.

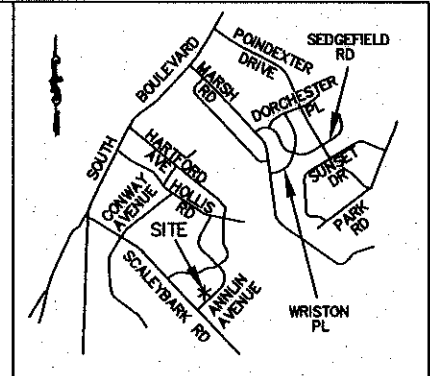
KENNETH M. GREEN, PLS
 9-1-09
 L-3512



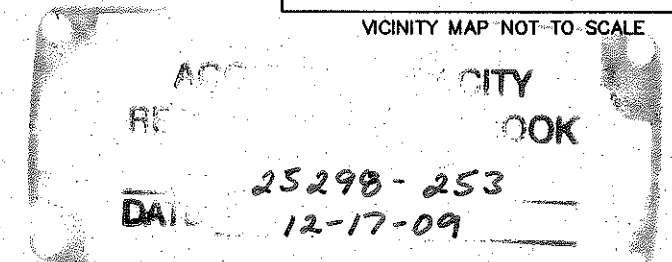
NOTES:
 BEARINGS AND DISTANCES SHOWN IN PARENTHESIS ARE BASED ON RECORDED MAP INFORMATION.
 THIS PROPERTY MAY BE SUBJECT TO OTHER EASEMENTS EITHER RECORDED OR IMPLIED.
 BOUNDARY INFORMATION TAKEN FROM COMPILED MECKLENBURG CO. PUBLIC RECORD INFORMATION.

I, _____ REVIEW OFFICER OF MECKLENBURG COUNTY CERTIFY THAT THE MAP OR PLAT TO WHICH THIS CERTIFICATION IS AFFIXED MEETS ALL STATUTORY REQUIREMENTS FOR RECORDING.

REVIEW OFFICER _____ DATE _____



VICINITY MAP NOT-TO SCALE



NCGS MONUMENT
 'COVER'
 NC GRID COORDS
 (NAD '83)
 N=525,634.068
 E=1,436,565.938

N/F
 LEONARD WOOD LONG
 AND BY ENT
 DB 1949/PG 291
 149-107-07

N/F
 KEVIN J FREEMAN
 AND KAREN K NOBLITT
 DB 8067/PG 188
 149-107-11

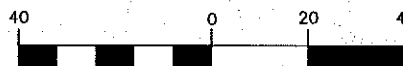
(136)
 N/F
 ANITA W COE
 DB 02007 PG 130
 149-107-10

(135)
 N/F
 SARAH T CHUMLEY
 DB 2939/PG 183
 149-107-09

(134)
 N/F
 JUANITA P SHULTMAN
 DB 2080/PG 40
 149-107-08

12,325 SF TOTAL AREA BY PLAT
 1,390 SF IN TEMP CONST ESMT
 12,325 SF REMAINING

GRAPHIC SCALE



(IN FEET)
 1 inch = 40 ft.

- LEGEND:
- - IRON PIPE FOUND (IPF)
 - △ - MONUMENT FOUND
 - - PROPERTY LINE
 - R/W- - R/W LINE
 - e- - TEMPORARY CONSTRUCTION EASEMENT (TCE)
 - [Dotted Hatch] - TCE HATCH
 - - ADJOINER

LINE TABLE		
LINE	LENGTH	BEARING
L1	12.42	N43°02'23"W
L2	14.21	N20°09'40"W
L3	16.65	N48°04'54"E
L4	12.35	S69°28'22"E
L5	57.37	N48°52'40"E
L6	12.21	S43°02'23"E

PREPARED BY:
R. Joe Harris & Associates, P.L.L.C.

Engineering & Land Surveying
 1698 W. HWY 160, SUITE 130, FORT MILL, SC, 29708
 Phone: (803) 802-1799

RJH PROJ. #1341.05

<p>CHARLOTTE. ENGINEERING & PROPERTY MANAGEMENT</p>		<p>EASEMENT ACQUISITION COLONIAL VILLAGE - SEDGEFIELD NEIGHBORHOOD IMPROVEMENTS</p>	
		<p>PROPERTY OF SARAH T. CHUMLEY 3810 ANN LIN AVE CHARLOTTE, NC 28209 PID #149-107-09</p>	
512-07-032 JOB NO.	1" = 40' SCALE	PARCEL 135.DWG CAD FILE NAME	SHEET 1
JSS PREPARED BY	8/18/09 DATE		OF 1