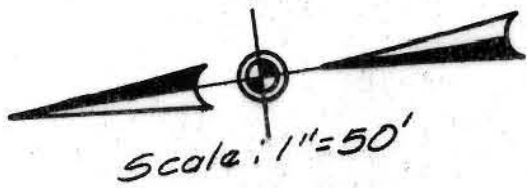


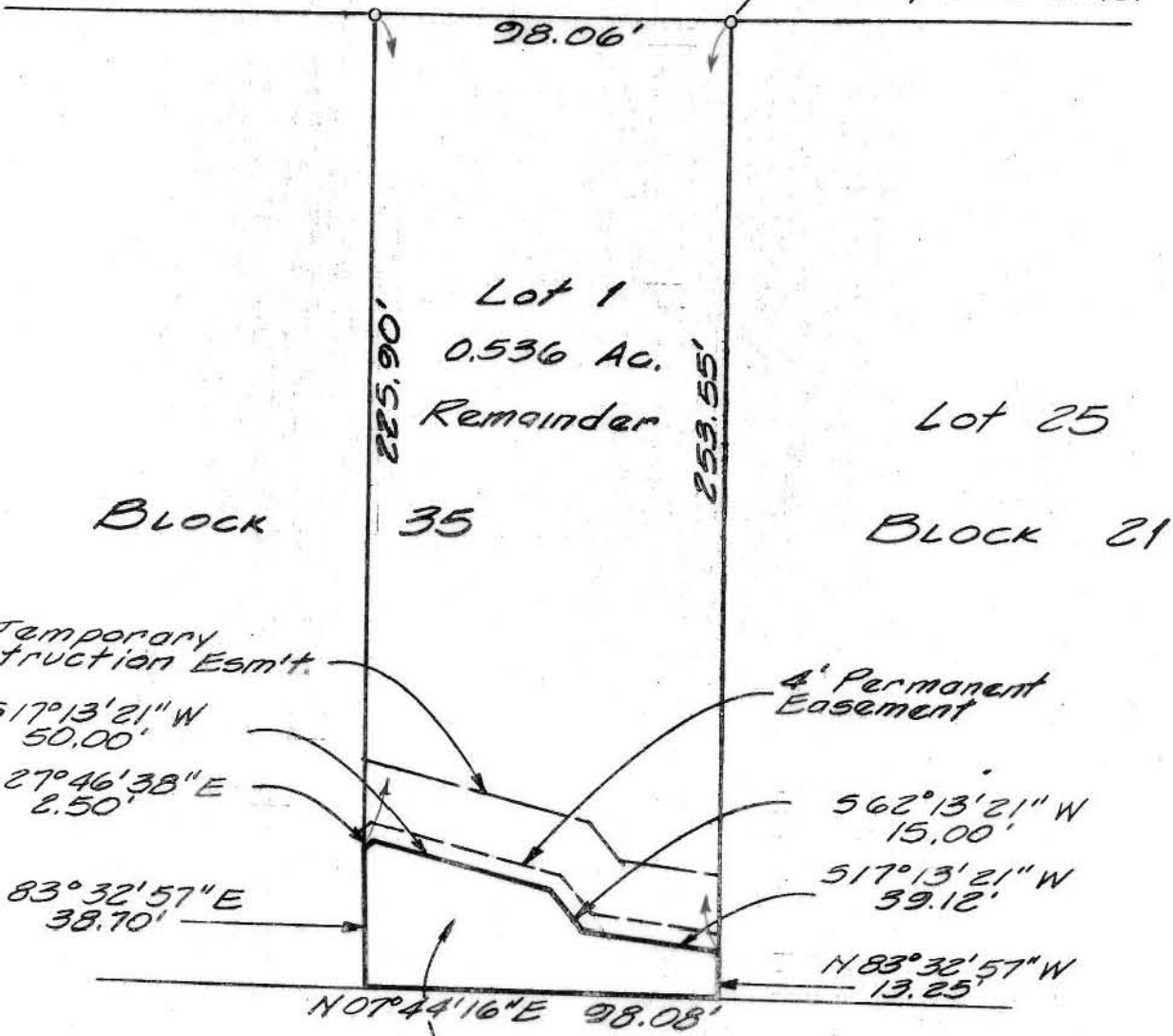
PARCEL 33  
BK. 153 Pg. 03



Scale: 1"=50'

# KINGS DRIVE

178.14' to the  
P.C. of East Blvd.



PARCEL 33  
0.062 AC.


### PLAT SHOWING

A 0.062 acre parcel being out of Lot 1, Block 35, Tax Code Reference, Parcel 33, Book 153, Page 03, Mecklenburg County, North Carolina.

This map was prepared for the purpose of right-of-way or easement acquisition only, and is not intended to be a boundary survey of the property shown.

NOTE: Property corners shown circled were located by actual survey. Bearings are based on North Carolina Plane Coordinate System.

VOI \_\_\_\_\_ PAGE \_\_\_\_\_  
ADDRESS \_\_\_\_\_  
SURVEYED: August, 1974  
SCALE \_\_\_\_\_  
OWNER \_\_\_\_\_

  
Alvin L. Groves  
Registered Professional Land Surveyor  
Texas

  
REGISTERED PROFESSIONAL ENGINEER