


157-072-37
DEED: 3609-817


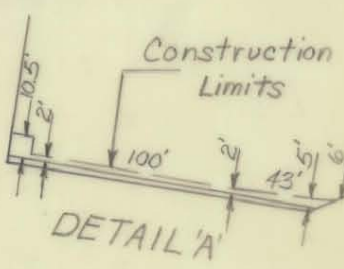


R/W ACQUISITION BY CITY
RECORDED IN DEED BOOK
3764-0398
DATE 6/30/75

This Plat was prepared under my supervision

Frank H. Giesen
N.C. Reg. Engineer No. 4617

NOTE: Property corners shown circled were located by actual survey. Bearings are based on DEED: 3496-239



TOTAL AREA: 294,901.20 SQ. FT. = 6.770 ACRES
AREA TAKEN: 305.85 SQ. FT. = 0.007 ACRES
AREA REMAINING : 294,595.35 SQ. FT. = 6.763 ACRES

CITY OF CHARLOTTE NORTH CAROLINA DEPARTMENT OF PUBLIC WORKS ENGINEERING DIVISION		
REVISIONS	PROPOSED R/W RANDOLPH ROAD PROJECT NO. 513-72-213 PARCEL 8	JOB NO. 73194
DEED REF. 2-28-75		FILE NO. RW-84
DRAWN BY: C.T.A.	DATE 1-31-74 SCALE 1"=100'	SHEET 8
CHECKED BY: JSS		OF
CITY ENGINEER		119