

(S87°-47'-30" W 70.00')

N.C. GRID

78

PHILIP & IRENE GEORGOULAKOS
TAX CODE 165-171-35
DEED 3816-806

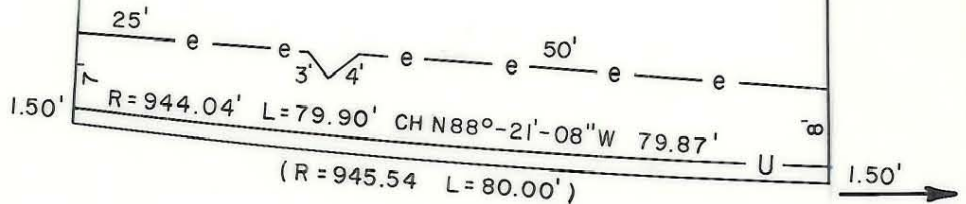
TOTAL AREA (BY DEED) 11,333 SF
UTILITY EASEMENT 120 SF
AREA REMAINING 11,333 SF

RAJ PAL & SWADESH SAWHNEY (77)
TAX CODE 165-171-34
DEED 4662-876

(S02°-10'-20" W 148.23' TOTAL)

(S01°-38'-10" E 153.18' TOTAL)

PAUL & LYNNE STOLL (80)
TAX CODE 165-171-01
DEED 4511-339



IDLEWILD RD.
60' R/W

475.58' Measured Easterly along
Southern Margin of Idlewild Rd.
60' R/W from a 20' Radius into
Cedarwild Rd.

This map was prepared for the purpose of
fee simple, right of way or easement
acquisition only, and is not intended to
be a boundary survey of the property shown.

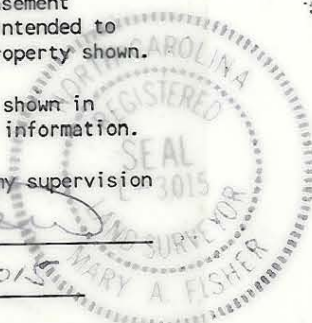
NOTE: Bearings and distances shown in
parenthesis are based on deed information.


This plat was prepared under my supervision

Mary A. Fisher

NC Reg. Surveyor No. L-3015

5-11-89



 CHARLOTTE ENGINEERING DEPARTMENT		
REVISIONS	IDLEWILD ROAD WIDENING	JOB NO. 512-85 -127 FILE NO.
		SHEET 78 OF
DRAWN BY CJS CHECKED BY JAT	PROPERTY OF PHILIP & IRENE GEORGOULAKOS	
	DATE APR. 1989	SCALE 1"=20'