


I, R. DENNIS SMITH, CERTIFY THAT THIS PLAT WAS PREPARED UNDER MY SUPERVISION AND THAT THE PLAT WAS PREPARED FOR THE PURPOSE OF ACQUISITION AND EASEMENTS ONLY, AND IS NOT INTENDED TO BE A BOUNDARY SURVEY OF PROPERTY SHOWN

R. DENNIS SMITH, NC R.L.S. L-1482 DATE



ACQUISITION BY CITY  
RECORDED IN DEED BOOK  
DB 10022-344  
DATE 11-06-98

ML NORTH CAROLINA APARTMENTS  
TAX CODE: 167-072-01  
DB: 9133 0851

(TIE LINE)  
N89°30'00"W  
34.68'

S89°22'14"E  
(S85°32'12"E)  
(335.95' TOTAL)

WILLIE J OWENS  
& WF PAULETTE B  
TAX CODE: 167-071-16  
DB: 6364 0633

- NOTE:
- 1) BEARINGS AND DISTANCES SHOWN IN PARENTHESES ARE BASED ON DEED OR RECORDED MAP INFORMATION.
  - 2) TOTAL AREA BY DEED 58,215 SQ.FT.
  - 3) APPARENT RIGHT-OF-WAY 2,966 SQ.FT.
  - 4) AREA ACQUIRED 3,645 SQ.FT.
  - 5) AREA REMAINING 54,570 SQ.FT.
  - 6) TEMPORARY CONSTRUCTION EASEMENT 1,335 SQ.FT.

LINE	LENGTH	BEARING
L1	17.91	N61°48'55"W
L2	17.84	N02°36'17"E
L3	23.19	S89°22'14"E
L4	5.06	S89°22'14"E
L5	17.44	S89°22'14"E
L6	13.37	S89°22'14"E
L7	5.02	N82°05'02"W
L8	11.96	N82°05'02"W
L9	20.68	N82°05'02"W

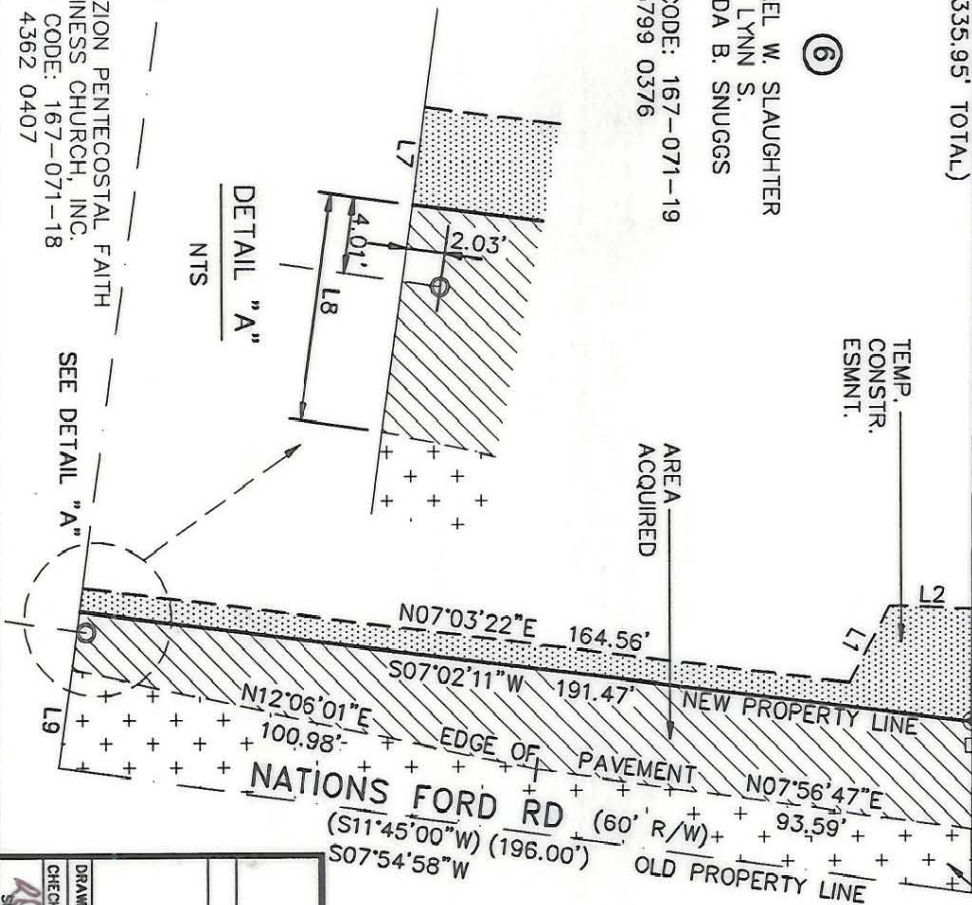
N82°05'02"W  
(N78°15'00"W)  
(333.24' TOTAL)

PREPARED BY:  
CITY OF CHARLOTTE  
ENGINEERING DEPARTMENT  
600 EAST FOURTH STREET  
CHARLOTTE, NC 28208  
704-336-2291

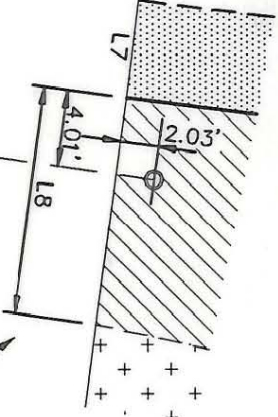
MT ZION PENTECOSTAL FAITH  
HOLINESS CHURCH, INC.  
TAX CODE: 167-071-17  
DB: 5647 0551

MICHAEL W. SLAUGHTER  
& WF LYNN S.  
& HILDA B. SNUGGS  
TAX CODE: 167-071-19  
DB: 5799 0376

MT ZION PENTECOSTAL FAITH  
HOLINESS CHURCH, INC.  
TAX CODE: 167-071-18  
DB: 4362 0407



DETAIL "A"  
NTS



TEMP.  
CONSTR.  
ESMNT.

AREA  
ACQUIRED

EDGE OF  
PAVEMENT

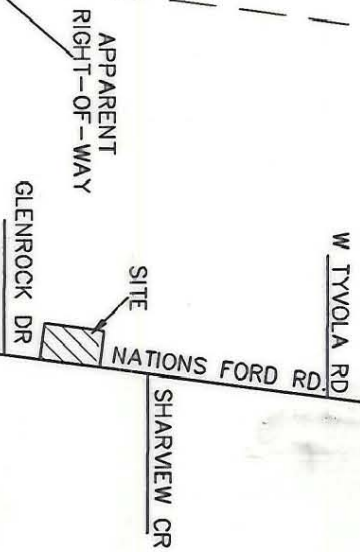
NEW PROPERTY LINE

OLD PROPERTY LINE

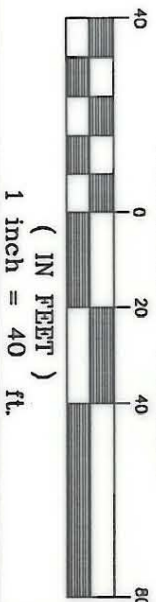
LEGEND:

- IRON PIN FOUND
- IRON PIN SET
- STONE FOUND
- AREA ACQUIRED
- APPARENT RIGHT-OF-WAY
- TEMPORARY CONSTRUCTION EASEMENT
- LINE SURVEYED
- LINE NOT SURVEYED

VICINITY MAP



GRAPHIC SCALE



<p>CHARLOTTE ENGINEERING DEPARTMENT</p>		<p>REVISIONS</p>
<p>NATIONS FORD ROAD WIDENING PROJECT</p>		<p>JOB NO. LAN/97091 FILE NO. 512-97-081</p>
<p>PROPERTY ACQUISITION OWNERS: MICHAEL W. SLAUGHTER &amp; WF LYNN S. &amp; HILDA B. SNUGGS CHARLOTTE, MECKLENBURG CO., NC</p>		<p>PLATTI SHEET 1 OF 1</p>
<p>DRAWN BY DES CHECKED BY DATE 6/16/98</p>		<p>SCALE 1"=40'</p>

167-071-19