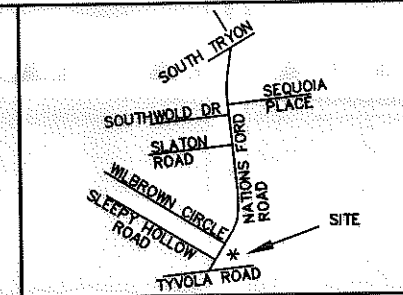



I, _____ REVIEW OFFICER OF MECKLENBURG COUNTY, CERTIFY THAT THE MAP OR PLAT TO WHICH THIS CERTIFICATION IS AFFIXED MEETS ALL STATUTORY REQUIREMENTS OF NORTH CAROLINA GENERAL STATUTES FOR RECORDING.

REVIEW OFFICER _____ DATE _____

NATIONS FORD ROAD (R/W WIDTH VARIES)



VICINITY MAP NOT TO SCALE




PUBLIC UTILITY/SIDEWALK ESMT., M.B. 53/Pg. 263

PUBLIC SIDEWALK ESMT. M.B. 53/Pg. 263

NC GRID NAD 83/2007

DETAIL NTS

10003.06v03_PARCEL 03



I, CHARLES J. DUNBAR, CERTIFY THAT THIS PLAT WAS PREPARED UNDER MY SUPERVISION AND THAT THIS PLAT WAS PREPARED FOR THE PURPOSE OF EASEMENTS ONLY, AND IS NOT INTENDED TO BE A BOUNDARY SURVEY OF PROPERTY SHOWN.

[Signature] 6/30/11
 CHARLES J. DUNBAR NC PLS L-4159
 DUNBAR GEOMATICS GROUP, PLLC
 P.O. BOX 3053
 HUNTERSVILLE, NC 28070-3053
 NC LIC. NO. P-0865

PBSJ
 Plans Prepared By:
 5200 77 CENTER DRIVE, SUITE 500
 CHARLOTTE, NORTH CAROLINA 28217
 (704) 522-7275 NCCOA: F-0326

		JOB NO. 512-09-002
NATIONS FORD ROAD SIDEWALK/BIKE LANE PROJECT		FILE NO. PARCEL 03
PROPERTY ACQUISITION OWNER: FELD DEVELOPMENT CORPORATION		SHEET 2
CHARLOTTE, MECKLENBURG CO., NC		OF 2
REVISIONS 4/14/11: DRIVE ESMT. LINETYPES 6/30/11: ADD NEW ADJOINER	SCALE 1" = NTS 0' NTS 	DATE: 02/28/11
DRAWN BY: CJD	CHECKED BY: CJD	SURVEY SUPVR.: TTB

ACQUISITION BY DB 26935 PG 765