


I, KENNETH M. GREEN, CERTIFY THAT THIS PLAT WAS PREPARED UNDER MY SUPERVISION AND THAT THE PLAT WAS PREPARED FOR THE PURPOSE OF EASEMENT ACQUISITION ONLY, AND IS NOT INTENDED TO BE A BOUNDARY SURVEY OF THE PROPERTY SHOWN HEREON.

NOTES:
 BEARINGS AND DISTANCES SHOWN IN PARENTHESIS ARE BASED ON RECORDED MAP INFORMATION.
 THIS PROPERTY MAY BE SUBJECT TO OTHER EASEMENTS EITHER RECORDED OR IMPLIED.
 BOUNDARY INFORMATION TAKEN FROM COMPILED MECKLENBURG CO. PUBLIC RECORD INFORMATION.

REVIEW OFFICER OF MECKLENBURG COUNTY CERTIFY THAT THE MAP OR PLAT TO WHICH THIS CERTIFICATION IS AFFIXED MEETS ALL STATUTORY REQUIREMENTS FOR RECORDING.

Kenneth M. Green 2-17-11
 KENNETH M. GREEN, PLS



REVIEW OFFICER _____ DATE _____

DAVID EDMUND GRAVES AND WIFE, KATHLENN C. GRAVES
 DB 3692, PG 782
 TAX ID# 171-022-67

ROSS GOMES AND WIFE, AGNES F. GOMES
 DB 4541, PG 261
 TAX ID# 171-022-09

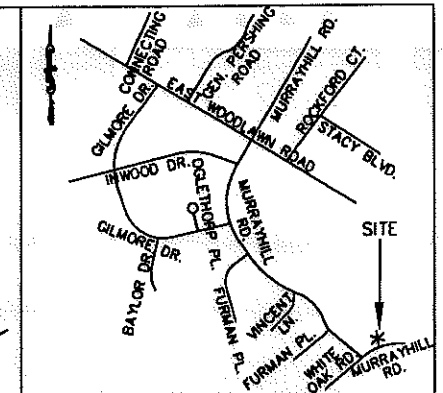
NCGS MONUMENT 'KIMBRELL'
 NC GRID COORDS (NAD '83)
 N=525,720.356
 E=1,439,498.518

DARWIN K. JOHNSON AND WIFE, LISA G. JOHNSON
 DB 6438, PG 1
 TAX ID# 171-022-10


JOHN W. CURRY AND WIFE, CYNTHIA BOYD CURRY
 DB 5332, PG 324
 TAX ID# 171-022-66

ROBERT FOLEY
 DB 18194, PG 542
 TAX ID# 171-022-11

REVISION 1 NOTE:
 REMOVED ALL REFERENCES OF SUE FROM MAP



LINE	LENGTH	BEARING
L1	16.49	N16°19'21"W
L2	5.21	S87°50'21"E
L3	14.72	S14°06'51"E
L4	27.28	S66°21'09"W
L4(DEED)	27.28	S67°58'30"W



- LEGEND:
- MONUMENT FOUND
 - PROPERTY LINE
 - R/W LINE
 - TEMPORARY CONSTRUCTION EASEMENT (TCE)
 - TCE HATCH
 - ADJOINER
 - EXISTING SEWER/STORM EASEMENT

13,943 SF TOTAL AREA BY PLAT
 1,066 SF IN TEMP CONST ESMT
 13,943 SF REMAINING

PREPARED BY:

R. Joe Harris & Associates, P.L.L.C.

Engineering & Land Surveying

1698 W. HWY 160, SUITE 130, FORT MILL, SC, 29708
 Phone: (803) 802-1799

CURVE	LENGTH	RADIUS	TANG	CHORD	BEARING	DELTA
C1	5.00	329.88	2.50	5.00	S74°41'32"W	0°52'07"
C2	45.46	329.88	22.77	45.43	S70°18'35"W	7°53'47"
C2(DEED)	50.46	329.88				

		EASEMENT ACQUISITION MURRAYHILL - WEDGEWOOD SIDEWALK PROJECT		
				PROPERTY OF DARWIN K. JOHNSON AND WIFE, LISA G. JOHNSON 5223 MURRAYHILL RD. CHARLOTTE, NC PID #171-022-10
512-08-038 JOB NO.	1" = 40' SCALE	PARCEL 42.DWG CAD FILE NAME	SHEET 1	OF 1
PLM PREPARED BY	10/22/09 DATE			