


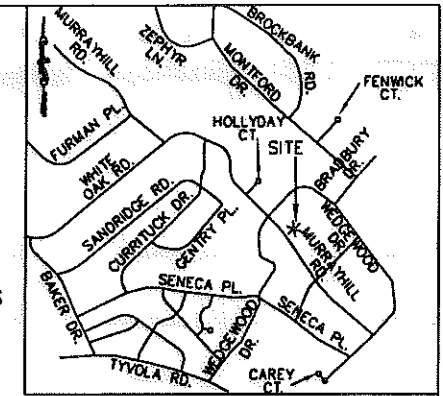
I, KENNETH M. GREEN, CERTIFY THAT THIS PLAT WAS PREPARED UNDER MY SUPERVISION AND THAT THE PLAT WAS PREPARED FOR THE PURPOSE OF EASEMENT ACQUISITION ONLY, AND IS NOT INTENDED TO BE A BOUNDARY SURVEY OF THE PROPERTY SHOWN HEREON.

Kenneth M. Green
KENNETH M. GREEN, PLS



NOTES:
BEARINGS AND DISTANCES SHOWN IN PARENTHESIS ARE BASED ON RECORDED MAP INFORMATION.
THIS PROPERTY MAY BE SUBJECT TO OTHER EASEMENTS EITHER RECORDED OR IMPLIED.
BOUNDARY INFORMATION TAKEN FROM COMPILED MECKLENBURG CO. PUBLIC RECORD INFORMATION.

I, _____ REVIEW OFFICER OF MECKLENBURG COUNTY CERTIFY THAT THE MAP OR PLAT TO WHICH THIS CERTIFICATION IS AFFIXED MEETS ALL STATUTORY REQUIREMENTS FOR RECORDING.



VICINITY MAP NOT TO SCALE

REVIEW OFFICER _____ DATE _____

DEBORAH A. TERTINGER
(UNMARRIED)
DB 11359, PG 270
TAX ID# 171-071-29

TPM PROPERTIES LIMITED
PARTNERSHIP (A NORTH CAROLINA
LIMITED PARTNERSHIP) C/O THOMAS
P. MOORE
DB 7214, PG 421
TAX ID# 171-071-28

59 ANNE F. CARLTON
(UNMARRIED)
DB 11390, PG 561
TAX ID# 171-071-02

STACY A. VANDIFORD AND
SPOUSE, CHRISTOPHER A.
VANDIFORD
DB 24109, PG 498
TAX ID# 171-071-27

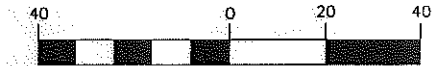
NCGS MONUMENT
'KIMBRELL'
NC GRID COORDS
(NAD '83)
N=525,720.356
E=1,439,498.518

LINE TABLE		
LINE	LENGTH	BEARING
L1	19.32	N29°38'24"E
L2	38.32	S29°38'24"W
L3	19.00	N29°38'08"E

60 VICKIE LATHE WHITLEY
DB 24876, PG 444
TAX ID# 171-071-03

SLAYDEN PROPERTIES, LLC
(A NC LIMITED LIABILITY COMPANY)
DB 15032, PG 419
TAX ID# 171-071-26

GRAPHIC SCALE



(IN FEET)
1 inch = 40 ft.

- LEGEND:
- MONUMENT FOUND
 - PROPERTY LINE
 - R/W LINE
 - TEMPORARY CONSTRUCTION EASEMENT (TCE)
 - TCE HATCH
 - ADJOINER
 - EXISTING SEWER/STORM EASEMENT

12,881SF TOTAL AREA BY PLAT
1,900 SF IN TEMP CONST ESMT
12,881SF REMAINING

PREPARED BY: FIRM #P-0197

R. Joe Harris & Associates, P.L.L.C.

Engineering & Land Surveying

1698 W. HWY 160, SUITE 130, FORT MILL, SC, 29708

Phone: (803) 802-1799

61 BRUCE M. BUNDER AND
WIFE, TERRI H. BUNDER
DB 15863, PG 827
TAX ID# 171-071-04

REVISION 1 NOTE:
REVISED TO CORRECT THE OWNERS
NAME AND THE DEED BOOK NUMBER.

REVISION 2 NOTE:
REMOVED ALL REFERENCES
OF SUE FROM MAP

REV. 2 02-17-11
REV. 1 08-24-10

RJH PROJ. #1341.03

		EASEMENT ACQUISITION MURRAYHILL - WEDGEWOOD SIDEWALK PROJECT		
				PROPERTY OF VICKIE LATHE WHITLEY 5521 MURRAYHILL RD. CHARLOTTE, NC PID #171-071-03
512-08-038 JOB NO.	1" = 40' SCALE	PARCEL 60 REV 1.DWG CAD FILE NAME	SHEET 1	OF 1
PLM PREPARED BY	11/06/09 DATE			

ACQUISITION BY DB 26595 PG 779