


I, KENNETH M. GREEN, CERTIFY THAT THIS PLAT WAS PREPARED UNDER MY SUPERVISION AND THAT THE PLAT WAS PREPARED FOR THE PURPOSE OF EASEMENT ACQUISITION ONLY, AND IS NOT INTENDED TO BE A BOUNDARY SURVEY OF THE PROPERTY SHOWN HEREON.

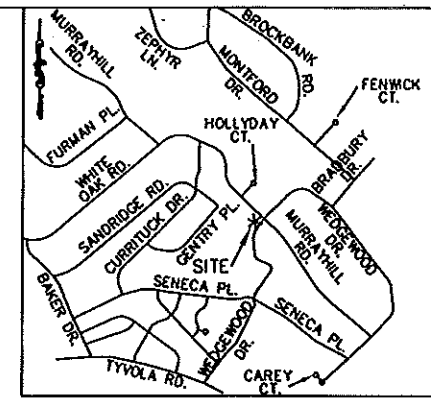
Kenneth M. Green
12-14-10
KENNETH M. GREEN, PLS



NOTES:
BEARINGS AND DISTANCES SHOWN IN PARENTHESIS ARE BASED ON RECORDED MAP INFORMATION.
THIS PROPERTY MAY BE SUBJECT TO OTHER EASEMENTS EITHER RECORDED OR IMPLIED.
BOUNDARY INFORMATION TAKEN FROM COMPILED MECKLENBURG CO. PUBLIC RECORD INFORMATION.

I, _____ REVIEW OFFICER OF MECKLENBURG COUNTY CERTIFY THAT THE MAP OR PLAT TO WHICH THIS CERTIFICATION IS AFFIXED MEETS ALL STATUTORY REQUIREMENTS FOR RECORDING.

REVIEW OFFICER _____ DATE _____



VICINITY MAP NOT TO SCALE

NCGS MONUMENT 'KIMBRELL'
NC GRID COORDS (NAD '83)
N=525,720.356
E=1,439,498.518

73
BRADLEY R. BARNES AND WIFE, PAMELA CLARE G. BARNES
DB 21964/PG 936
TAX ID# 171-07-326

74
CALVIN B. SANDERS AND WIFE, TERRIE HARRELSON SANDERS
DB 10692/PG 408
TAX ID# 171-07-325

75
JAMES O. LEE, III
DB 07725/PG 496
TAX ID# 171-07-324

BOARD OF EDUCATION
CHARLOTTE, MECKLENBURG
DB 1625/PG 188
TAX ID# 171-07-315

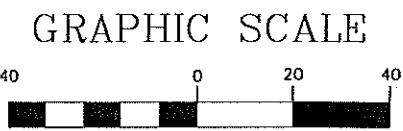
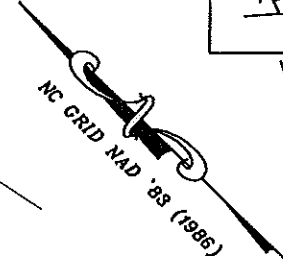
- LEGEND:
- MONUMENT FOUND
 - PROPERTY LINE
 - R/W LINE
 - TEMPORARY CONSTRUCTION EASEMENT (TCE)
 - TCE HATCH
 - SIDEWALK/UTILITY EASEMENT
 - SIDEWALK/UTILITY EASEMENT HATCH
 - ADJOINER
 - EXISTING SEWER/STORM EASEMENT

15,080 SF TOTAL AREA BY PLAT
2,133 SF IN TEMP CONST ESMT
15,080 SF REMAINING

PREPARED BY:

R. Joe Harris & Associates, P.L.L.C.

Engineering & Land Surveying
1698 W. HWY 160, SUITE 130, FORT MILL, SC, 29708
Phone: (803) 802-1799



(IN FEET)
1 inch = 40 ft.

RJH PROJ. #1341.03

		EASEMENT ACQUISITION MURRAYHILL - WEDGEWOOD SIDEWALK PROJECT	
		PROPERTY OF CALVIN B. SANDERS AND WIFE, TERRIE HARRELSON SANDERS 5477 WEDGEWOOD DR. CHARLOTTE, NC PID #171-07-325	
512-08-038 JOB NO.	1" = 40' SCALE	PARCEL 74.DWG CAD FILE NAME	SHEET 1
PLM PREPARED BY	10/26/09 DATE		OF 1

26337 07