

DETAIL "B"
SCALE 1" = 100'

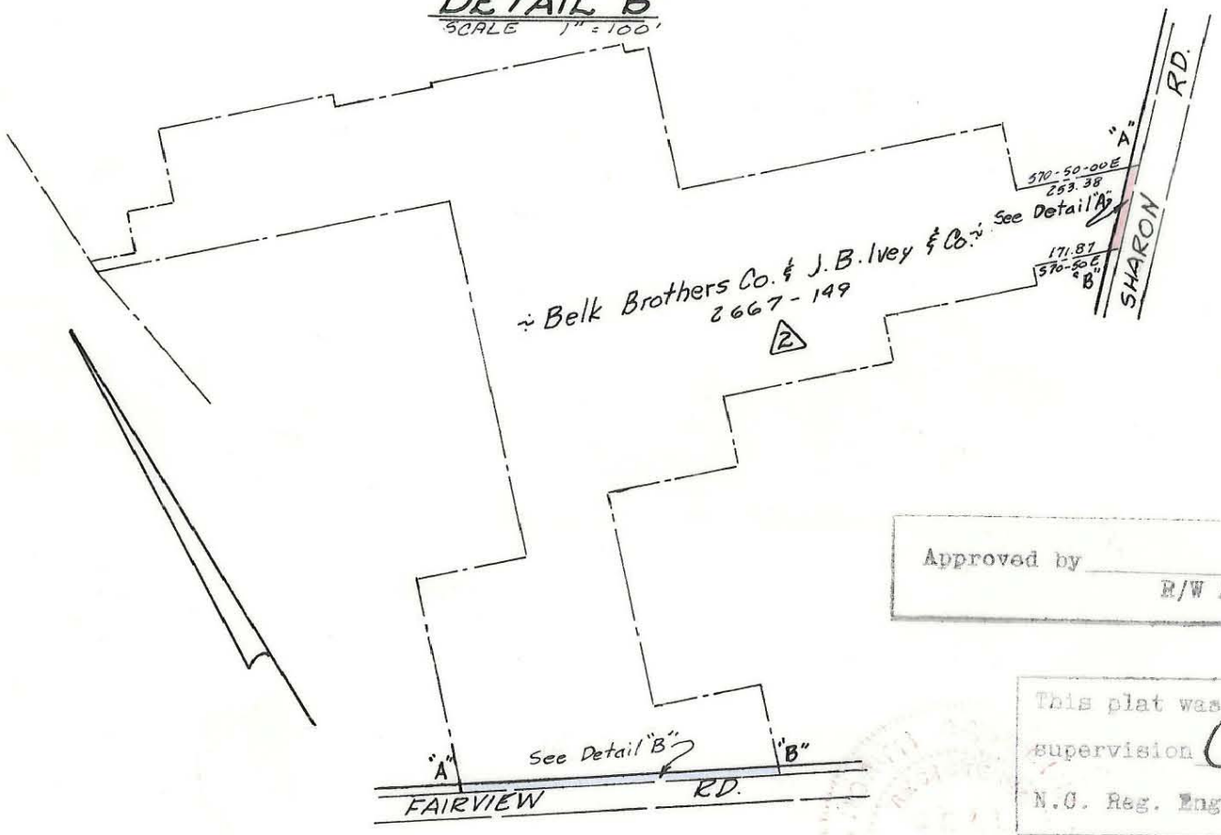

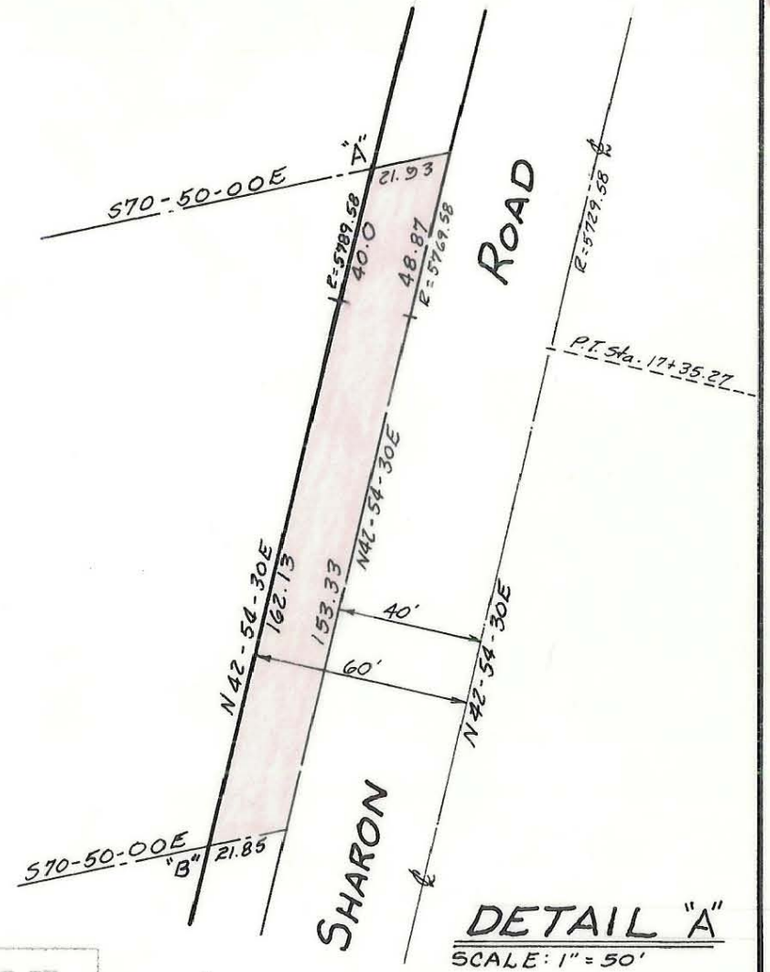

DETAIL "A"
SCALE: 1" = 50'

Approved by _____
R/W Agent

This plat was prepared under my supervision C D Reading
N.C. Reg. Engineer No. 3659

NOTE: Property corners shown circled were located by actual survey. Bearings are based on Map By Harry P. Davis of South Park 11-18-68

TOTAL AREA:	3,465,623 SQ. FT.
AREA TAKEN:	18,578 SQ. FT.
AREA REMAINING:	3,447,045 SQ. FT.

CITY OF CHARLOTTE
NORTH CAROLINA
ENGINEERING DEPARTMENT

REVISIONS	Proposed Right-of-Way Sharon Road AND Fairview Road	JOB NO. 612-70 102
		FILE NO.
DRAWN BY C. Hoffer	Property of Belk Brothers Co. & J. B. Ivey & Co.	SHEET 2
CHECKED BY J.T.T.		OF 6
CITY ENGINEER	DATE Aug., 1970 SCALE: 1" = 400'	

DIETZGEN 196H 11209

177-061-04