

I, DAVID H. SNIDER, CERTIFY THAT THIS PLAT WAS PREPARED UNDER MY SUPERVISION AND THAT THE PLAT WAS PREPARED FOR THE PURPOSE OF ACQUISITION AND EASEMENTS ONLY, AND IS NOT INTENDED TO BE A BOUNDARY SURVEY OF PROPERTY

David H. Snider 12/9/2002
 DAVID H. SNIDER, NC P.L.S. L-2942 DATE



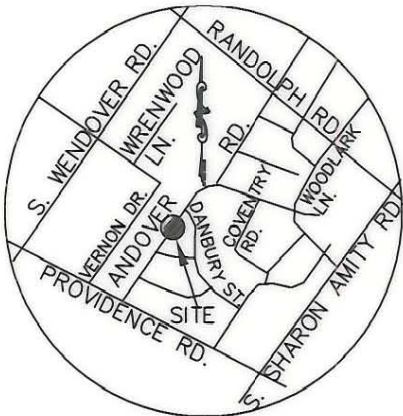
7
 DAVID E HART
 & WF RACHEL
 TAX CODE: 181-102-11
 DB: 3418 0122

MARTIN D HOLLIFIELD
 & WF JUDITH R
 TAX CODE: 181-102-10
 DB: 4203 0841

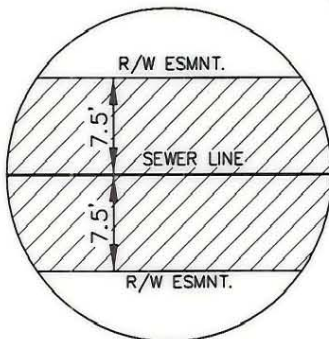
PROPOSED 10" SAN. SEWER
 AND 15' R/W

ACQUISITION BY CITY
 RECORDED IN DEED BOOK
DB 13486-445
 DATE *04-15-02*

6
 FAITH G BARRINGER
 TAX CODE: 181-102-12
 DB: 3692 0905



VICINITY MAP
 NOT TO SCALE




R/W ESMNT. DETAIL
 NOT TO SCALE

LEGEND:

- IRON PIN FOUND
- PROPOSED SEWER MANHOLE
- PERMANENT SANITARY SEWER ESMNT.
- EXISTING SANITARY SEWER ESMNT.
- EXIST. SAN. SEWER R/W TO BE ABANDONED

GRAPHIC SCALE



(IN FEET)
 1 inch = 30 ft.

PREPARED BY:
 CITY OF CHARLOTTE
 ENGINEERING DEPARTMENT
 600 EAST FOURTH STREET
 CHARLOTTE, NC 28208
 704-336-2291

CHARLOTTE ENGINEERING DEPARTMENT		
REVISIONS	SANITARY SEWER RELOCATION ANDOVER ROAD	JOB NO. 671-96-701
	STORM DRAINAGE IMPROVEMENT PROJECT	LAN#96701
	EASEMENT ACQUISITION OF DAVID E HART & WF RACHEL	FILE NO. PLAT1-REV
	CHARLOTTE, MECKLENBURG CO., NC	SHEET 1
		OF 1
SURVEY SUPVR.	DATE 1/28/99	SCALE 1"=30'

181-102-11