


189-032-45
 JULIAN DON BLACKMON
 MYRTLE W. BLACKMON
 DB 3942-379
 1524 RAMA RD.

NOTES:
 1) BEARINGS AND DISTANCES SHOWN
 IN PARENTHESES ARE BASED ON
 RECORDED MAP INFORMATION.

I, DAVID H. SNIDER, CERTIFY THAT THIS PLAT WAS DRAWN UNDER MY SUPERVISION FROM AN ACTUAL FIELD SURVEY UNDER MY SUPERVISION. THAT THE DEEDS AND PLATS NOTED WERE USED AS REFERENCES. THAT THE BOUNDARIES NOT SURVEYED ARE CLEARLY INDICATED AS DRAWN FROM INFORMATION INDICATED, THAT THE RATIO OF PRECISION AS CALCULATED IS 1:10,000;

WITNESS MY ORIGINAL SIGNATURE, REGISTRATION NUMBER AND SEAL THIS 12 DAY OF DEC A.D., 2009

David H. Snider
 DAVID H. SNIDER, NC P.L.S. L-2942 DATE



189-032-22
 PHYLLIS E. FREY
 DB 13054-110
 1548 BARBERRY CT.

189-032-21
 RICHARD E. KAHLER
 AND WIFE
 MARIA E. KAHLER
 DB 10569-588
 1539 BARBERRY CT.

TOTAL AREA: 15,365 SQ.FT.

189-032-46
 KIM COLE
 (MARRIED)
 DB 25167-379
 1518 RAMA RD.

TOTAL AREA: 17,075 SQ.FT.

189-032-47
 NEAL S. MILLER
 DB 9002-88
 1512 RAMA RD.

189-032-20
 BENJAMIN J. JACKLIN
 ANGELA W. JACKLIN
 DB 23966-434
 1533 BARBERRY CT.

#3 REBAR FOUND

N23°59'32"W 57.61'

(N23°48'00"W 57.61')

(PUBLIC VARIABLE R/W)

RAMA RD.

N22°46'54"W 47.43'

(N22°35'20"W 47.43')

POINT HITS IN DRIVEWAY

1/2 PIPE FOUND

(N66°12'00"E 177.38')

(N66°12'00"E 177.35')

(N00°18'10"W 81.31')

(N65°37'55"E 3.83')

(N17°00'50"W 94.85')

(N17°27'35"W 40.41')

(S70°07'47"W 141.46')

LEGEND

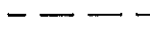

IRON PIN FOUND

CORNER SET AS DESCRIBED

CALCULATED POINT

LINES SURVEYED

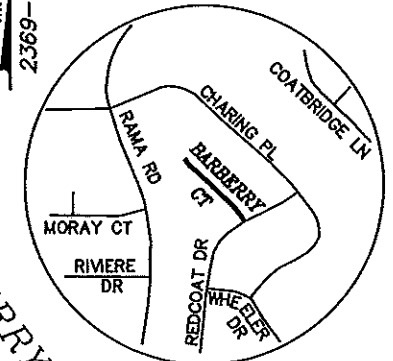
LINES NOT SURVEYED



PREPARED BY:
 CITY OF CHARLOTTE
 ENGINEERING DEPARTMENT
 600 EAST FOURTH STREET
 CHARLOTTE, NC 28202
 704-338-2281

 CHARLOTTE ENGINEERING & PROPERTY MANAGEMENT		
REVISIONS	PROJECT: BOUNDARY SURVEY	JOB NO.
	FOR TAX PARCELS: 189-032-21 189-032-46	FILE No. 189-032-21 189-032-46
SCALE 1"=30'	DRAWN BY JPG	SHEET 1
DATE	CHECKED BY GAI SURVEY SUPR. <i>DHS</i>	OF 1

MAP 2369-143



VICINITY MAP
 not to scale