
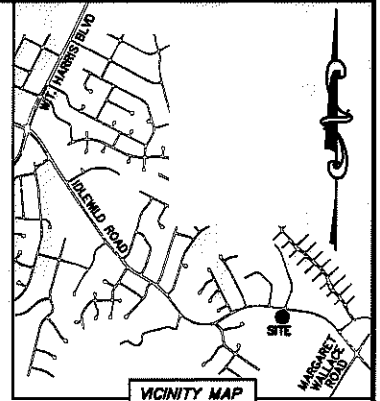



I, DAVID H. SNIDER, CERTIFY THAT THIS PLAT WAS PREPARED UNDER MY SUPERVISION AND THAT THE PLAT WAS PREPARED FOR THE PURPOSE OF ACQUISITION AND EASEMENTS ONLY, AND IS NOT INTENDED TO BE A BOUNDARY SURVEY OF PROPERTY SHOWN.

David H. Snider 10/13/11
 DAVID H. SNIDER, NC P.L.S. L-2942 DATE



**IDLEWILD ROAD
 (VARIABLE PUBLIC R/W)**

STATE OF NORTH CAROLINA
 COUNTY OF MECKLENBURG

I, _____ REVIEW OFFICER OF MECKLENBURG COUNTY, CERTIFY THAT THE MAP OR PLAT TO WHICH THIS CERTIFICATION IS AFFIXED MEETS ALL STATUTORY REQUIREMENTS FOR RECORDING.

REVIEW OFFICER _____ DATE _____

83+55.01
 58.71' RT.

(S 82°09'37" E)
 S 82°03'26" E
 74.31' * (TOTAL)

84+29.31
 58.58' RT.

TEMP. CONSTRUCTION EASEMENT

63
 19303109
 STACEY D. HILL
 DB 25002/PG 593
 9320 IDLEWILD ROAD

64
 19303143
 DORIS W. EARP
 DB 11070/PG 201
 9330 IDLEWILD ROAD

66
 19304333
 HOLY TRINITY ETHIOPIAN
 ORTHODOX TEWAHDO CHURCH
 DB 18411/PG 93
 9412 AND 9420 IDLEWILD ROAD

(S 16°35'30" W 210.79')
 N 16°41'41" E

S 23°28'50" W 223.52'
 (S 23°17'49" W 226.43' * (TOTAL))
 W 226.24'

19303145
 WELLS FARGO BANK, N.A.,
 AS TRUSTEE
 DB 25961/PG 519
 4456 LITTLE MOSER LANE

LINE TABLE		
LINE	LENGTH	BEARING
L1	5.39'	S 52°26'22" E
L2	23.83'	S 81°42'40" E

NOTE:

- 1) BEARINGS AND DISTANCE SHOWN IN PARENTHESIS ARE BASED ON RECORDED INFORMATION.
- 2) COMPUTED PROJECT DISTANCE - *
- 3) TOTAL AREA 12,965 SQ.FT.
- 4) TEMP. CONSTRUCTION EASEMENT 72 SQ.FT.
- 5) TOTAL AREA REMAINING 12,965 SQ.FT.

LEGEND

- REBAR OR IRON PIN FOUND
- COMPUTED POINT
- PROPERTY LINES
- EXISTING RIGHT-OF-WAY
- TEMP. CONSTRUCTION EASEMENT
- TEMP. CONSTRUCTION EASEMENT

PREPARED BY:
 CITY OF CHARLOTTE
 ENGINEERING & PROPERTY MANAGEMENT
 600 EAST FOURTH STREET
 CHARLOTTE, NC 28202
 704-336-2291

CHARLOTTE ENGINEERING & PROPERTY MANAGEMENT		
REVISIONS	IDLEWILD ROAD WIDENING	JOB NO. 512-03-011
		FILE NO. 193-031-43
PROPERTY ACQUISITION OWNER: DORIS W. EARP CHARLOTTE, MECKLENBURG CO., NC		SHEET 1
SCALE 1" = 30'	DRAWN BY LG	OF 1
DATE	CHECKED BY DHS SURVEY SUPVR. <i>SN</i>	
K:\AUTOCAD\EN_SU-LD4\203011\dwg\IDLEWILD ROAD PLATS.DWG		

ACQUISITION BY DB 27226 PG 171