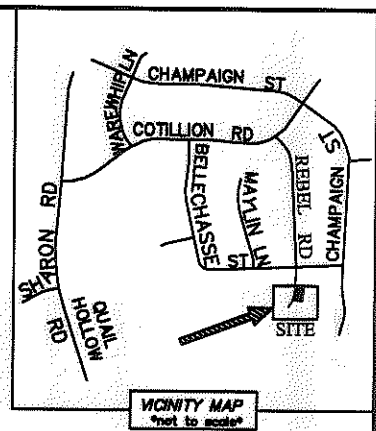



I, DAVID H. SNIDER, CERTIFY THAT THIS PLAT WAS PREPARED UNDER MY SUPERVISION AND THAT THE PLAT WAS PREPARED FOR THE PURPOSE OF ACQUISITION AND EASEMENTS ONLY, AND IS NOT INTENDED TO BE A BOUNDARY SURVEY OF PROPERTY SHOWN.

David H. Snider 10/21/11
 DAVID H. SNIDER, NC P.L.S. L-2942 DATE



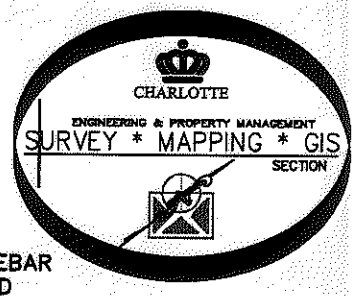
- NOTE:
- 1) BEARINGS AND DISTANCE SHOWN IN PARENTHESIS ARE BASED ON RECORDED INFORMATION.
 - 2) TOTAL AREA 22,386 SQ.FT.
 - 3) STORM DRAINAGE EASEMENT 2,588 SQ.FT.
 - 4) TOTAL AREA REMAINING 22,386 SQ.FT.

CURVE	LENGTH	RADIUS	CHORD BEARING	CHORD
C1	29.73	20.00	N44°58'19"E	27.07
C2	57.81	402.24	N06°28'37"E	57.76
C3	28.62	402.24	N04°23'54"E	28.61
C4	20.22	402.24	N07°52'36"E	20.21
C5	8.97	402.24	N09°57'18"E	8.97

STATE OF NORTH CAROLINA
 COUNTY OF MECKLENBURG

I, _____ REVIEW OFFICER OF MECKLENBURG COUNTY, CERTIFY THAT THE MAP OR PLAT TO WHICH THIS CERTIFICATION IS AFFIXED MEETS ALL STATUTORY REQUIREMENTS FOR RECORDING.

REVIEW OFFICER _____ DATE _____



NC GRID NAD 83/2001 VRS

PK NAIL
 CITY TP 1000
 N 508667.06
 E 1452072.36
 CGF 0.99984784

BELLECHASSE STREET
 (50' PUBLIC R/W)

(N88°45'00"E 91.64')
 N87°33'19"E
 91.64'

NC GRID
 N 507934.83
 E 1450695.02

#5 REBAR FOUND

REBEL DRIVE
 (50' PUBLIC R/W)

(N03°38'00"E 108.69')
 N02°26'19"E
 108.69'

209-104-06
 AMY E. ROSS PETERSON,
 NKA AMY ROSS PETERSON
 AND SPOUSE, JASON PETERSON
 DB 24010-668
 5900 BELLECHASSE ST

209-104-05
 MICHAEL E MOERMAN
 ERIKA FELDMAN
 DB 14603-17 5910
 BELLECHASSE ST

209-104-07
 GARY FRANKLIN FOARD
 JANE EFIRD
 DB 8303-118
 5807 REBEL DR

N87°27'36"W
 130.27'
 (N86°18'40"W 130.36')

3/4" PIPE FOUND

LINE	LENGTH	BEARING
L1	41.32	S76°01'11"W
L2	13.12	N61°16'55"W
L3	17.73	N83°22'29"W
L4	23.27	S83°44'50"W
L5	18.37	N84°50'38"W
L6	13.59	S89°32'48"W
L7	45.06	S76°01'11"W
L8	17.03	N61°16'55"W
L9	11.57	N83°22'29"W
L10	23.01	S83°44'50"W
L11	19.39	N84°50'38"W
L12	15.54	S89°32'48"W

LEGEND

- REBAR OR IRON PIN FOUND
- COMPUTED POINT
- PK NAIL FOUND
- STORM DRAINAGE EASEMENT
- STORM DRAINAGE EASEMENT

CHARLOTTE ENGINEERING & PROPERTY MANAGEMENT		
REVISIONS	5900 REBEL ROAD STORM WATER IMPROVEMENT PROJECT	JOB NO. 51493096
	OWNER: AMY E. ROSS PETERSON, NKA AMY ROSS PETERSON AND SPOUSE, JASON PETERSON TAX CODE: 209-104-06	FILE NO.
DRAWN BY JBB	CHARLOTTE, MECKLENBURG CO., NC	SHEET 1
DATE	CHECKED BY GAI SURVEY SUPVR. <i>[Signature]</i>	OF 1
P:\acadproj\Surproj\SWATER\MAINT\rebel dr\5807\PLATS		

PREPARED BY:
 CITY OF CHARLOTTE
 ENGINEERING & PROPERTY MANAGEMENT
 600 EAST FOURTH STREET
 CHARLOTTE, NC 28202
 704-336-2291