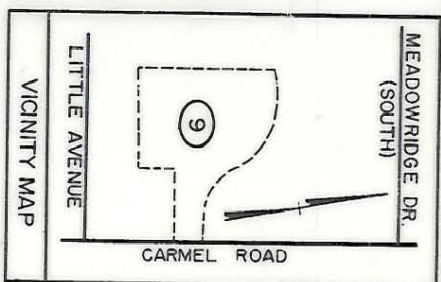
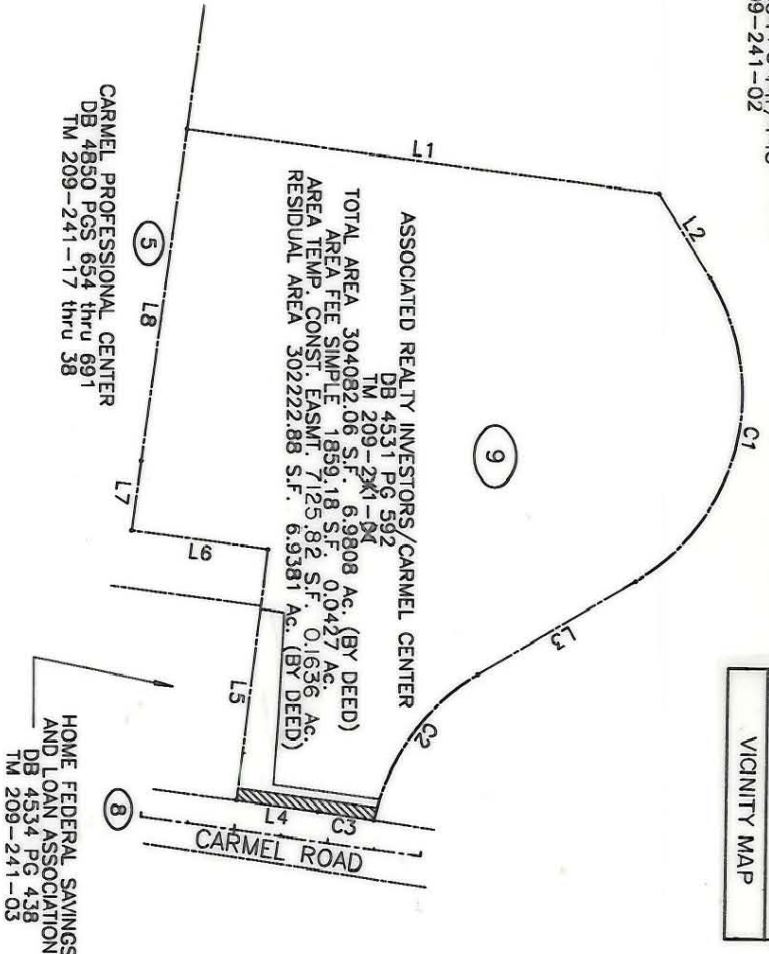
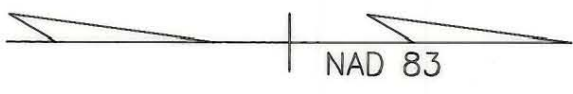


(11)
 SECURITY CAPITAL
 ATLANTIC INCORPORATED
 DB 7664 PG 441/445
 TM 209-241-02



CHD	BEAR	ARC	RAD
C1	S 76° 09' 16" E	323.16'	223.68'
C2	S 53° 54' 00" E	185.73'	228.36'
C3	S 08° 27' 11" W	60.47'	2395.13'

LINE	BEARING	DISTANCE	AREA
L1	N 07° 08' 11" E	506.57'	
L2	N 57° 35' 42" E	102.00'	
L3	S 29° 54' 18" E	193.70'	
L4	S 07° 12' 17" W	87.19'	
L5	N 82° 55' 28" W	259.79'	
L6	S 07° 13' 45" W	145.87'	
L7	N 82° 16' 01" W	72.75'	
L8	N 82° 13' 36" W	344.54'	



PREPARED BY:
 TGS Engineers
 Suite 203 North Building
 Raleigh, North Carolina 27606
 Phone (919)851-7144

(1) This plat was prepared under my supervision.
 Date: 5-8-95
 N.C. Registered Land Surveyor No. L-2974

(2) This map was prepared for the purpose of acquiring fee simple, right-of-way and/or an easement only and is not intended to be a boundary survey of property shown.

CHARLOTTE ENGINEERING DEPARTMENT		CARMEL ROAD WIDENING PROJECT		JOB NO. 512-88-123	
		PROPERTY OF ASSOCIATED REALTY INVESTORS		SHEET 9 A/2	
REVISIONS APRIL 18, 1994 MAY 12, 1994	DRAWN BY ELW	CHECKED BY WEW	DATE JULY 29, 1993	SCALE 1" = 200'	OF 137

209-241-98