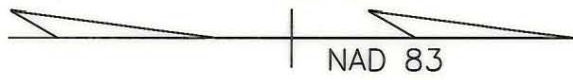

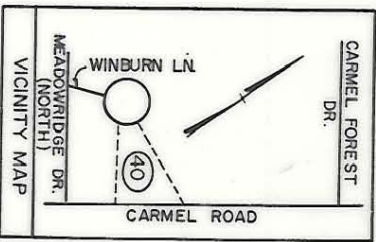


R. SCOTT FOSS  
 DB 5803 PG 650  
 TM 209-291-04

PREPARED BY:  
 TGS Engineers  
 Suite 2001 North Building  
 Raleigh, North Carolina 27606  
 Phone (919) 551-7144



(1) This plot was prepared under my supervision.  
 Date: 5-8-95

N.C. Registered Land Surveyor No. L-2974  
 (2) This map was prepared for the purpose of acquiring fee simple, right-of-way and/or an easement only and is not intended to be a boundary survey of property shown.

<p>CHARLOTTE ENGINEERING DEPARTMENT</p>		JOB NO.	512-88-
		FILE NO.	123
REVISIONS	JULY 20, 1994	CARMEL ROAD WIDENING PROJECT	
DRAWN BY	ELW	PROPERTY OF WILLIAM T. FOGARTY et ux	
CHECKED BY	WFW	SHEET	40
DATE	JULY 2, 1993	OF	137
CITY ENGINEER		SCALE 1" = 50'	

209-291-05