

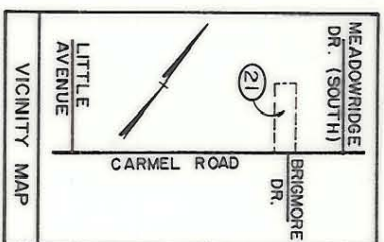


MARY B. BEATY
DB 7542 PG 334
TM 209-311-64

WILLIAM C. FEE
DB 5194 PG 458
TM 209-311-66

PREPARED BY:
TGS Engineers
Suite 203, North Building
Raleigh, North Carolina 27606
Phone (919)851-7144



(1) This plat was prepared under my supervision.
Leonard G. Fletcher Date: 5-8-95

N.C. Registered Land Surveyor No. L-2974

(2) This map was prepared for the purpose of acquiring fee simple, right-of-way and/or an easement only and is not intended to be a boundary survey of property shown.

<p>CHARLOTTE ENGINEERING DEPARTMENT</p>		REVISIONS DEC. 10, 1993 JAN. 21, 1994	JOB NO. 512-88-123
		PROPERTY OF MICHAEL J. LONGHURST et ux	SHEET 21 OF 137
DRAWN BY ELW CHECKED BY WFW	DATE JULY 7, 1993	SCALE 1" = 50'	FILE NO. 137

209-311-65