
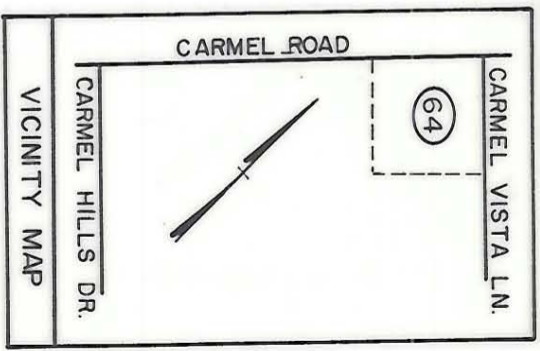



MARY DIANNE THOMAS  
DB 4138 PG 142  
TM 211-183-10

MARY E. MCGINNIS  
DB 1631 PG 215  
TM 211-183-09  
MB 6 PG 889  
TOTAL AREA 49998.10 S.F. 1.1478 Ac. (BY DEED)  
AREA FEE SIMPLE 3456.59 S.F. 0.0794 Ac.  
AREA TEMP. CONST. EASEMENT 2810.38 0.0645 Ac.  
RESIDUAL AREA 46541.51 S.F. 1.0684 Ac.

VERNON McLELLAN  
TM 211-183-08

PREPARED BY:  
TOS Engineers  
Suite 2051 North Building  
Raleigh, North Carolina 27608  
Phone (919)851-7144



(1) This plot was prepared under my supervision.  
*Leonard G. Fletcher* Date: *5-8-95*

N.C. Registered Land Surveyor No. *L-2974*  
(2) This map was prepared for the purpose of acquiring fee simple, right-of-way and/or an easement only and is not intended to be a boundary survey of property shown.

<b>CHARLOTTE</b> ENGINEERING DEPARTMENT		JOB NO. 512-88-
CARMEL ROAD WIDENING PROJECT		FILE NO. 123
PROPERTY OF MARY E. MCGINNIS		SHEET 64
DATE MAY 27, 1993 SCALE 1" = 50'		OF 137
REVISIONS	DRAWN BY ELW	
	CHECKED BY WEW	
	CITY ENGINEER	

211-183-09