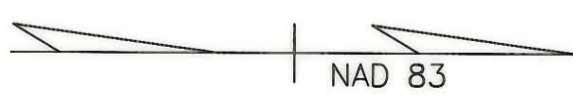
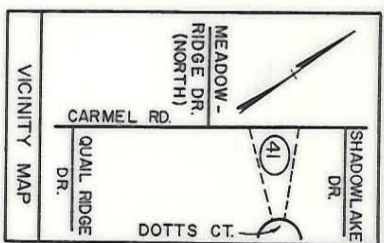



PREPARED BY:
 G.S. Engineers
 Suite 203, North Building
 Raleigh, North Carolina 27606
 Phone (919)851-7144



(1) This plat was prepared under my supervision.
Leonard G. Fletcher Date: 5-8-95

N.C. Registered Land Surveyor No. L-2974
 (2) This map was prepared for the purpose of acquiring fee simple, right-of-way and/or an easement only and is not intended to be a boundary survey of property shown.

CHARLOTTE ENGINEERING DEPARTMENT		REVISIONS	JOB NO. 512-88-123 FILE NO.
		DRAWN BY ELW CHECKED BY WEW	
CARMEL ROAD WIDENING PROJECT		PROPERTY OF JOHN A. ROSE et ux	DATE JULY 8, 1993 SCALE 1" = 50'

211-3331-24