
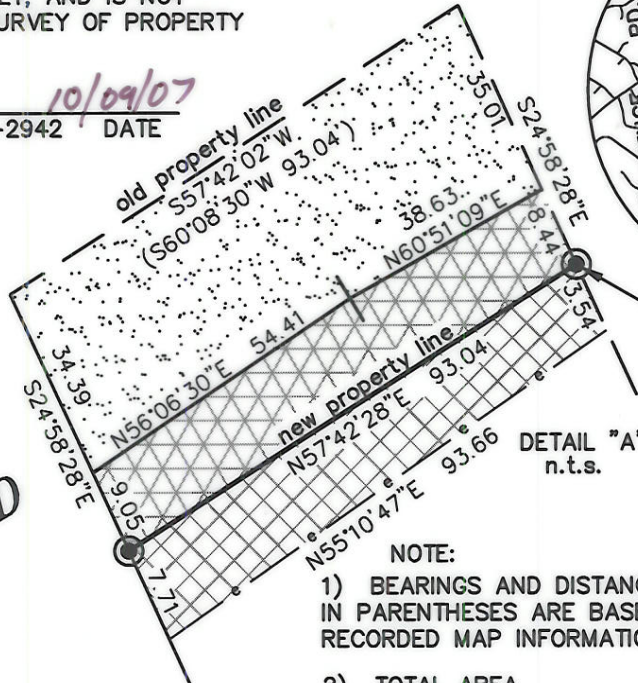


I, DAVID H. SNIDER, CERTIFY THAT THIS PLAT WAS PREPARED UNDER MY SUPERVISION AND THAT THE PLAT WAS PREPARED FOR THE PURPOSE OF ACQUISITION AND EASEMENTS ONLY, AND IS NOT INTENDED TO BE A BOUNDARY SURVEY OF PROPERTY SHOWN.

David H. Snider 10/09/07
 DAVID H. SNIDER, NC P.L.S. L-2942 DATE



VICINITY MAP NTS



GRID FACTOR=.999872880
 N 503293.35
 E 1470959.14
 Sta. 35+58.32 -L-
 31.60' RT.

NOTE:

- 1) BEARINGS AND DISTANCES SHOWN IN PARENTHESES ARE BASED ON RECORDED MAP INFORMATION.
- 2) TOTAL AREA 173,350 SQ.FT.
- 3) TEMP CONSTRUCTION EASEMENT 519 SQ.FT.
- 4) FEE SIMPLE OUTSIDE EXISTING R/W 894 SQ.FT.
- 5) FEE SIMPLE INSIDE EXISTING R/W 3,115 SQ.FT.
- 6) AREA REMAINING 169,341 SQ.FT.

ALEXANDER ROAD
 R/W VARIES



SEE DETAIL "A"

213-311-02
 CHRISTIAN LIFE CENTER
 OF CHARLOTTE
 DB 6216 PG 108
 LESS 6509 PG 434
 7100 ALEXANDER RD.

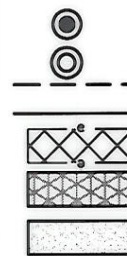
213-311-01
 DANIEL M. & LINDA F. LITAKER
 DB 10353 PG 940

213-312-08
 THORNTON OAKS
 HOOMEOWNERS
 ASSOCIATION, INC.
 DB 16160 PG 938

CHRISTIAN LIFE CENTER OF CHARLOTTE
 TAX CODE: 213-311-59
 DB 6509 PG 437
 7020 ALEXANDER ROAD

LEGEND

- #6 REBAR SET
- IRON PIN (FOUND)
- PROPERTY LINES NOT SURVEYED
- PROPERTY LINES SURVEYED
- TEMP. CONSTRUCTION EASEMENT (T.C.E.)
- FEE SIMPLE OUTSIDE EXISTING RIGHT-OF-WAY
- FEE SIMPLE INSIDE EXISTING RIGHT-OF-WAY



THORNTON OAKS CT.
 50' R/W

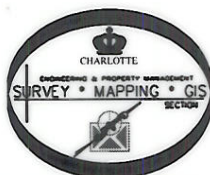


State of North Carolina
 County of Mecklenburg

I, _____, Review Officer of Mecklenburg County, certify that the map or plat to which this certification is affixed meets all statutory requirements for recording.

Review Officer _____ Date _____

PREPARED BY:
 CITY OF CHARLOTTE
 ENGINEERING DEPARTMENT
 600 EAST FOURTH STREET
 CHARLOTTE, NC 28202
 704-336-2291



REVISIONS		JOB NO.
		512-06-001
		FILE NO.
		Lan#206001
OWNER:		SHEET
CHRISTIAN LIFE CENTER OF CHARLOTTE		1
CHARLOTTE, MECKLENBURG CO., NC		OF
DATE _____ CHECKED BY _____ SURVEY SUPVR. <i>DK</i>		1
K:\AUTOCAD\en_su-ld4\Lan.206001\EXHIBITS&PLAT MAPS\Plat-16.dwg		

ACQUISITION BY CITY
 RECORDED IN DEED BOOK
 DB 17457 PG 727
 DATE 5-23-08