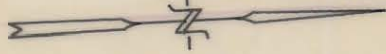


M.B. 18 PG. 233
BLUE HERON WOODS

221

G. CHARLES
TALMADGE II
DEED: 4300-819



260

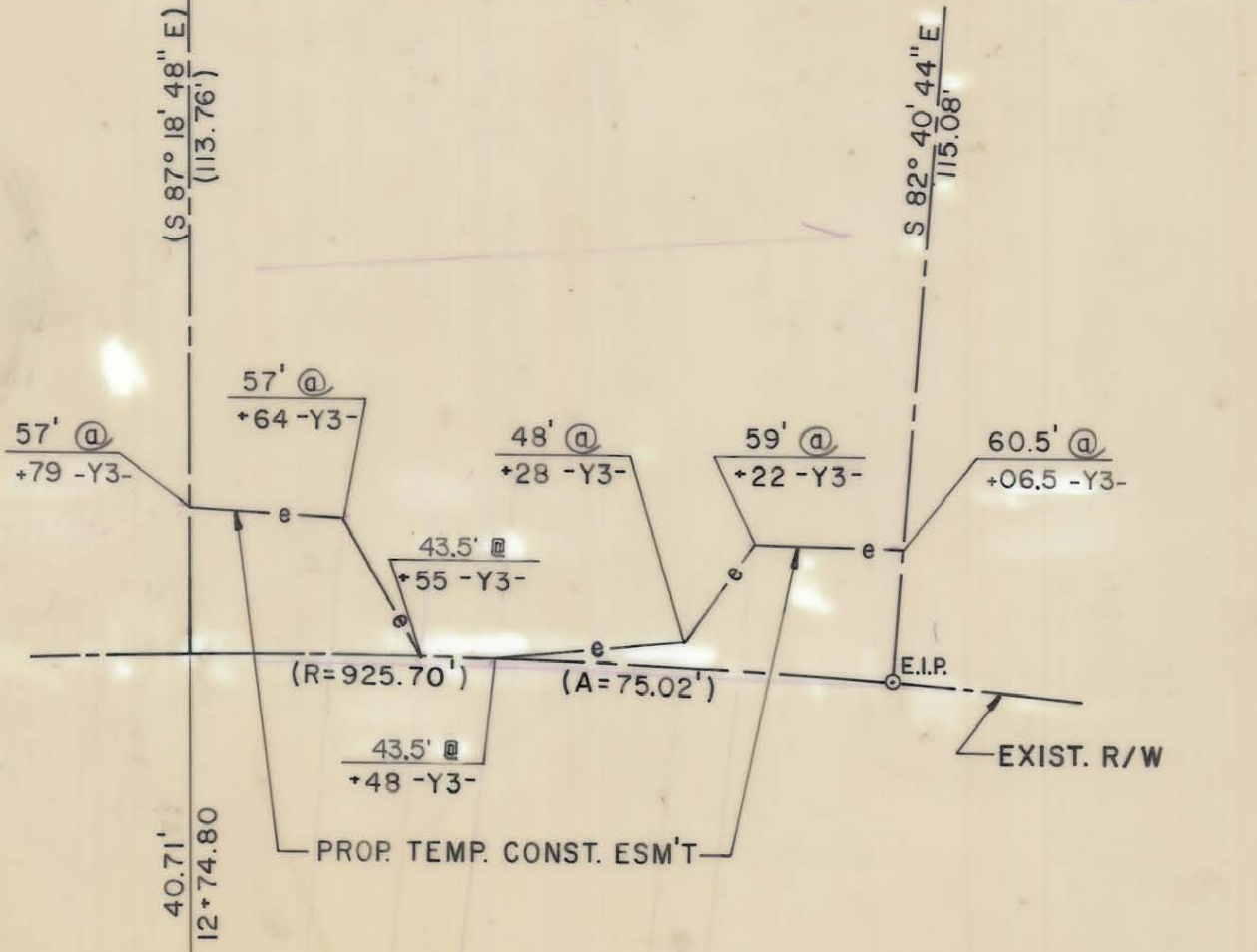
ALLYN H.
STRAUS
DEED: 4994-160

259

MELVIN R. NOLL
DEED: 5281-178

258

MICHAEL H. OTT
& WF. CAROLYN D.
C/O DOUGLAS
REALTY
DEED: 4658-747




NOTE: Property corners shown circled were located by actual survey. Bearings and distances shown in parenthesis are based on deed information. Bearings are based on

N.C. COORDINATE SYSTEM


This map was prepared for the purpose of right-of-way or easement acquisition only, and is not intended to be a boundary survey of the property shown.

This plat was prepared under my supervision Allen E. Beck
6-02-87
N.C. Reg. Surveyor No. L-3028



PARCEL AREA = 9,058.251 SQ. FT. 0.2079 AC.
TEMP. ESM'T. AREA = 626.20 SQ. FT. 0.0144 AC.

PARCEL I.D. # 221-211-37

 CHARLOTTE ENGINEERING DEPARTMENT		
REVISIONS	PROPOSED R/W. NC-5I PHASE II	JOB NO.
	PROPERTY OF MELVIN R. NOLL	FILE NO.
1) 12/1/87 AC.; OWNER DRAWN BY G. ATKINS CHECKED BY A. BECK <i>R. Dennis Smith</i> SURVEY SUPVR.		SHEET 259 OF 75
DATE 2/26/87	SCALE 1" = 20'	