


I, KENNETH M. GREEN, CERTIFY THAT THIS PLAT WAS PREPARED UNDER MY SUPERVISION AND THAT THE PLAT WAS PREPARED FOR THE PURPOSE OF EASEMENT ACQUISITION ONLY, AND IS NOT INTENDED TO BE A BOUNDARY SURVEY OF THE PROPERTY SHOWN HEREON.

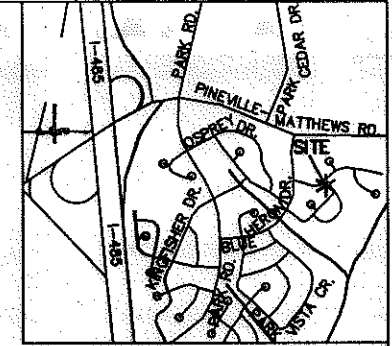
KENNETH M. GREEN, PLS



NOTES:
 BEARINGS AND DISTANCES SHOWN IN PARENTHESIS ARE BASED ON RECORDED MAP INFORMATION.
 THIS PROPERTY MAY BE SUBJECT TO OTHER EASEMENTS EITHER RECORDED OR IMPLIED.
 BOUNDARY INFORMATION TAKEN FROM COMPILED MECKLENBURG CO. PUBLIC RECORD INFORMATION.

I, _____ REVIEW OFFICER OF MECKLENBURG COUNTY CERTIFY THAT THE MAP OR PLAT TO WHICH THIS CERTIFICATION IS AFFIXED MEETS ALL STATUTORY REQUIREMENTS

REVIEW OFFICER _____ DATE _____



VICINITY MAP N.T.S.

LINE	LENGTH	BEARING
L1	30.00	S48°17'35"W
(L1)	(30.00)	(N56°10'30"E)
L2	7.06	N36°36'45"W
L3	15.80	S46°15'14"W
L4	28.05	S43°38'33"W
L5	11.21	S32°47'35"W
L6	15.00	S26°16'20"W
L7	10.00	N34°07'05"E
(L7)	(10.00)	(N34°00'00"E)

LEGEND:

- - IRON FOUND
- △ - MONUMENT FOUND
- - PROPERTY LINE
- R/W — - R/W LINE
- e — - TEMPORARY CONSTRUCTION EASEMENT (TCE)
- ▨ - TCE HATCH
- - ADJOINER
- SDUE — - EXISTING STORM DRAINAGE/UTILITY EASEMENT (SDUE)

16,881 SF TOTAL AREA BY PLAT
 313 SF IN TEMP CONST ESMT (TCE)
 16,881 SF REMAINING

NGGS MONUMENT
 'DEBBIE'
 NC GRID COORDS
 (NAD '83)
 N=498,380.29
 E=1,437,145.75

JILL LOUISE FEDERAL AND
 HUSBAND, JOSEPH LENNOX FEDERAL
 DB 22131/PG 895
 221-223-02

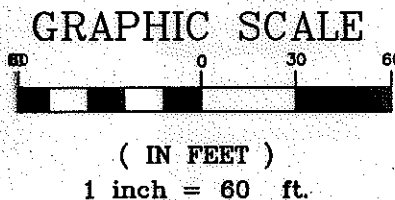
KENNETH S. EIDENT AND
 WIFE, DEBRA C. EIDENT
 DB 10186/PG 013
 221-223-01

EXISTING 10' SDUE
 MB15, PG439

MARY O. LAWRENCE
 DB 9992/PG 329
 221-223-28

CARL WILLIAM DOLLY
 DB 18281/PG 308
 221-223-27

PREPARED BY: FIRM #P-0197
R. Joe Harris & Associates, P.L.L.C.
 Engineering & Land Surveying
 1698 W. HWY 160, SUITE 130, FORT MILL, SC, 29708
 Phone: (803) 802-1799



CURVE	LENGTH	RADIUS	TANG	CHORD	BEARING	DELTA
C1	68.45	242.21	34.45	68.22	N44°49'39"E	16°11'30"
(C1)	(80.00)	(240.41)				
C2	0.40	7.79	0.20	0.40	N82°17'15"W	2°57'59"
C3	11.55	242.21	5.77	11.55	N35°21'57"E	2°43'54"
C4	80.32	701.65	40.21	80.28	S51°55'50"E	6°33'33"
(C4)	(87.07)	(707.85)				

RJH PROJ. #1341.07

CHARLOTTE
ENGINEERING & PROPERTY
MANAGEMENT

**EASEMENT ACQUISITION
 CASTLEKEEP
 SIDEWALK IMPROVEMENTS**

PROPERTY OF
**KENNETH S. EIDENT AND
 WIFE, DEBRA C. EIDENT**
 8501 CASTLEKEEP ROAD
 CHARLOTTE, NC 28226
 PID #221-223-01

512-08-072 JOB NO.	1" = 60' SCALE	PARCEL 7.DWG CAD FILE NAME	SHEET 1	OF 1
UAG PREPARED BY	05-21-10 DATE			