




* 0 0 B R E A K 0 0 *



**ADVANCED
IMAGING
SYSTEMS**

www.aisinc.com

An Information
Management Company

City of Charlotte – Planning Dept. Scanning Rezoning Files

Petition # _____

Document type:

- Applications
- Correspondence
- Department Comments
- Land Use Consistency
- Mail Info
- Mapping
- Other
- Site Plans



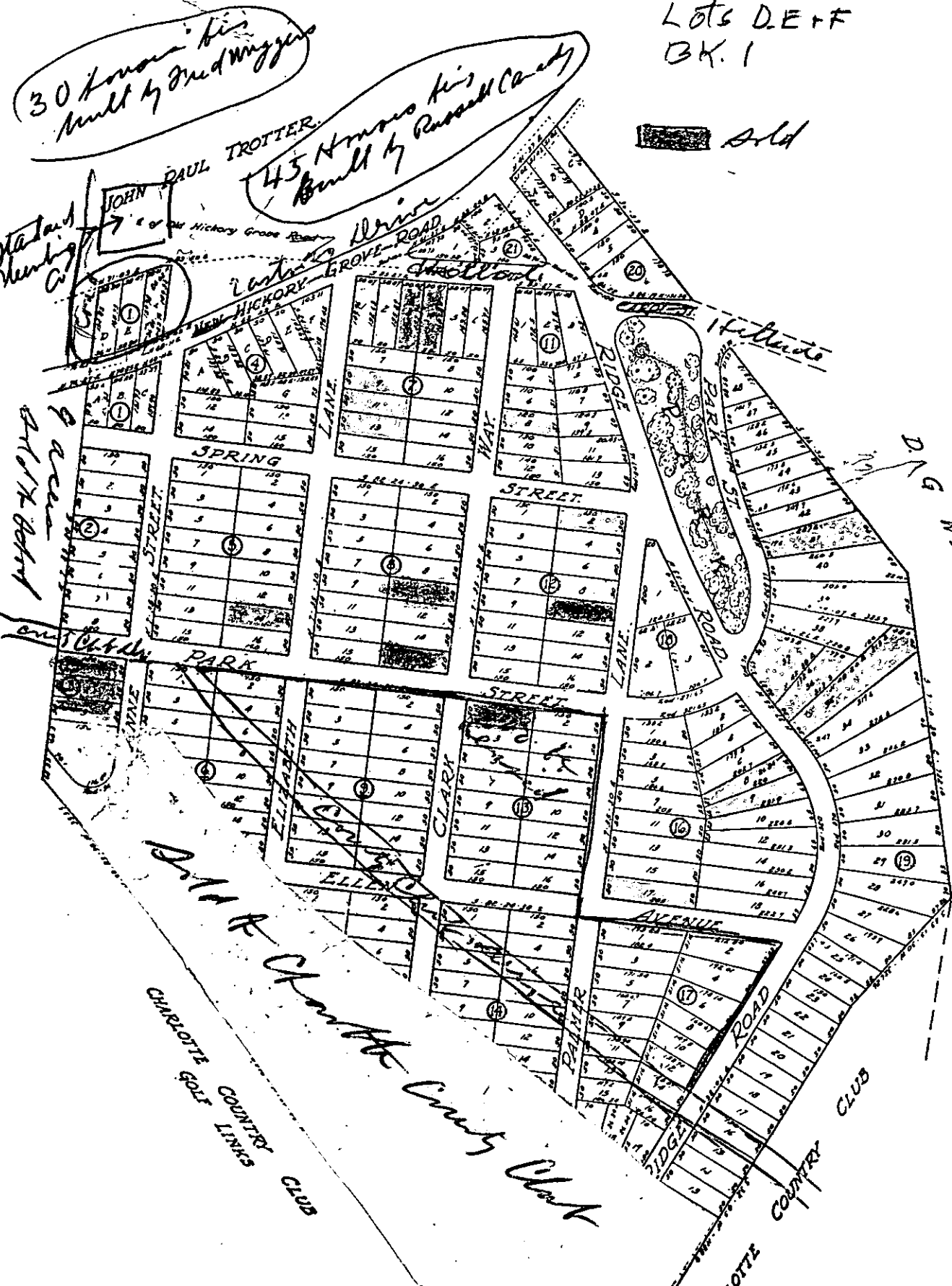
* 0 0 B R E A K 0 0 *

30 houses built by Fred Wiggins

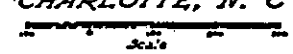
45 houses built by Russell County

Lots D, E, F
BK. 1

 Sold



SUBDIVISION OF
COUNTRY CLUB HEIGHTS
 FOR
THRIFT PLAN REALTY CO.
 CHARLOTTE, N. C.

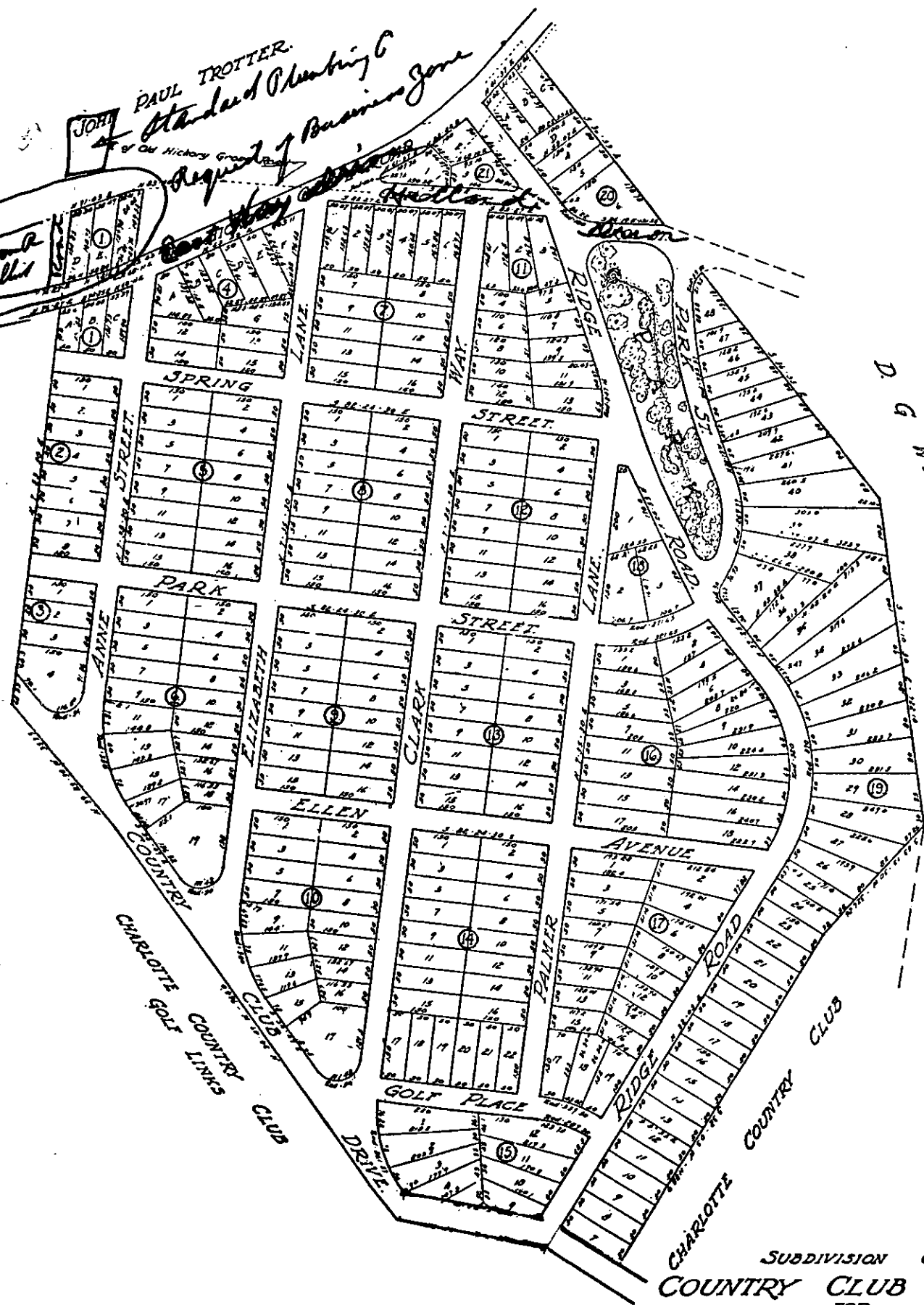


Edgar A. Monford - Civil Engineer
 March 1930

2

JOHN PAUL TROTTER.
Standard Planning Co.
Request of Business Zone

Proposed
Subdiv



D. G. WILSON.

SUBDIVISION OF
COUNTRY CLUB HEIGHTS
FOR
THRIFT PLAN REALTY CO.
CHARLOTTE, N. C.

Scale

EDGAR A. MONTFORD - CIVIL ENGINEER
March 1930.