



\* 0 0 B R E A K 0 0 \*



**ADVANCED  
IMAGING  
SYSTEMS**

www.aisimc.com

An Information  
Management Company

# City of Charlotte – Planning Dept. Scanning Rezoning Files


Petition # \_\_\_\_\_

## Document type:

- Applications
- Correspondence
- Department Comments
- Land Use Consistency
  - Mail Info
  - Mapping
  - Other
- Site Plans



\* 0 0 B R E A K 0 0 \*



# CHARLOTTE-MECKLENBURG PLANNING COMMISSION

CITY HALL  
600 EAST TRADE STREET  
CHARLOTTE, NORTH CAROLINA


WILLIAM E. McINTYRE  
Planning Director

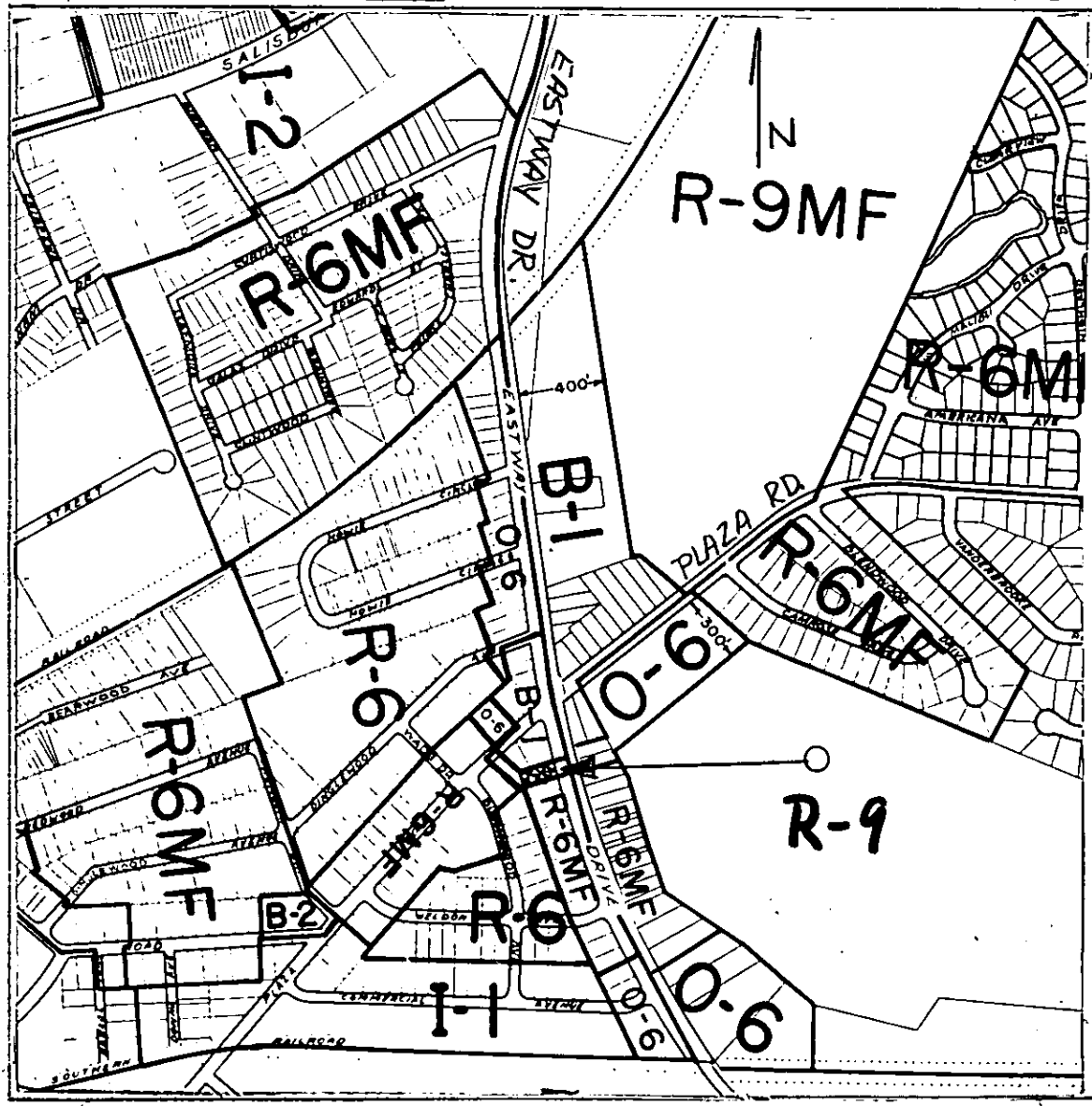
PETITION NO. 66-59 PRESENT ZONING CLASSIFICATION O-6

PETITIONER Reece S. Kessler REQUESTED ZONING CLASSIFICATION B-1

HEARING DATE June 20, 1966

LOCATION 616 Eastway Dr.  
(1 lot) 60' x 160'

ZONING MAP  INDICATES PROPERTY PROPOSED FOR CHANGE



SCALE: 1" = 800'