



\* 0 0 B R E A K 0 0 \*



**ADVANCED  
IMAGING  
SYSTEMS**

www.aisimc.com

An Information  
Management Company

# City of Charlotte – Planning Dept. Scanning Rezoning Files

Petition # \_\_\_\_\_


## Document type:

- Applications
- Correspondence
- Department Comments
- Land Use Consistency
  - Mail Info
  - Mapping
  - Other
- Site Plans



\* 0 0 B R E A K 0 0 \*

3/4 vote rule invoked: Yes      No     



### CHARLOTTE-MECKLENBURG PLANNING COMMISSION

CITY HALL  
600 EAST TRADE STREET  
CHARLOTTE, NORTH CAROLINA


WILLIAM E. McINTYRE  
Planning Director

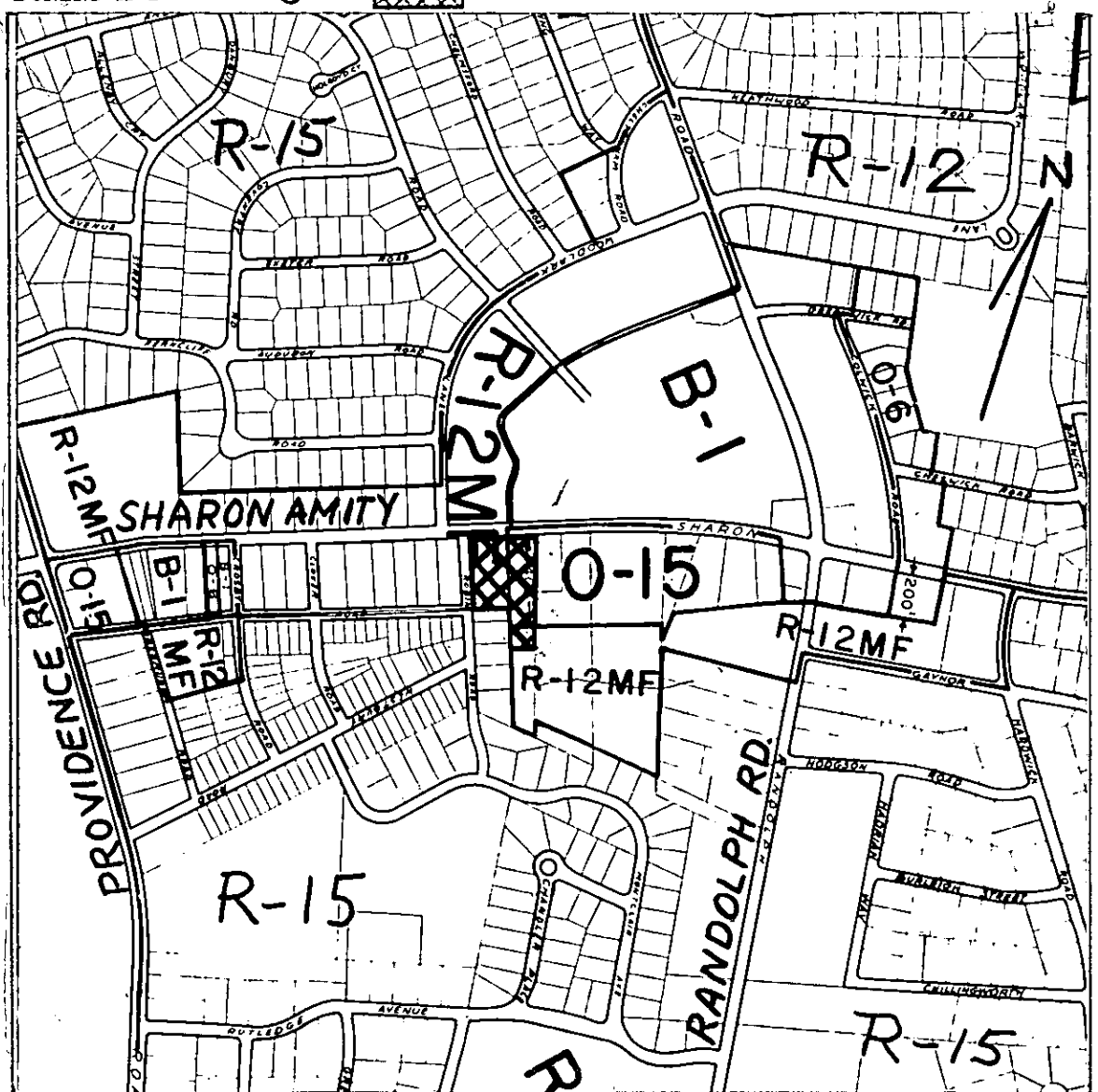
PETITION NO. 66-89 PRESENT ZONING CLASSIFICATION R-12MF & O-15

PETITIONER J. H. Quattlebaum, J. T. Belk REQUESTED ZONING CLASSIFICATION O-15 & B-1

HEARING DATE November 21, 1966

LOCATION Two lots at the southeast corner of Robin Road and Sharon Amity Road  
fronting 375 feet on Robin Road and 275 feet on Sharon Amity Road.

ZONING MAP  -- INDICATES PROPERTY PROPOSED FOR CHANGE



SCALE: 1" = 800'