




* 0 0 B R E A K 0 0 *



**ADVANCED
IMAGING
SYSTEMS**

www.aisimc.com

An Information
Management Company

City of Charlotte – Planning Dept. Scanning Rezoning Files

Petition # _____

Document type:

- Applications
- Correspondence
- Department Comments
- Land Use Consistency
 - Mail Info
 - Mapping
 - Other
- Site Plans



* 0 0 B R E A K 0 0 *



DOCKET ITEM NO. _____

3/4 RULE INVOKED: YES _____ NO _____

CHARLOTTE-MECKLENBURG PLANNING COMMISSION

CITY HALL
600 EAST TRADE STREET
CHARLOTTE, NORTH CAROLINA

WILLIAM E. MCINTYRE

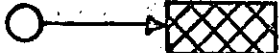
Planning Director

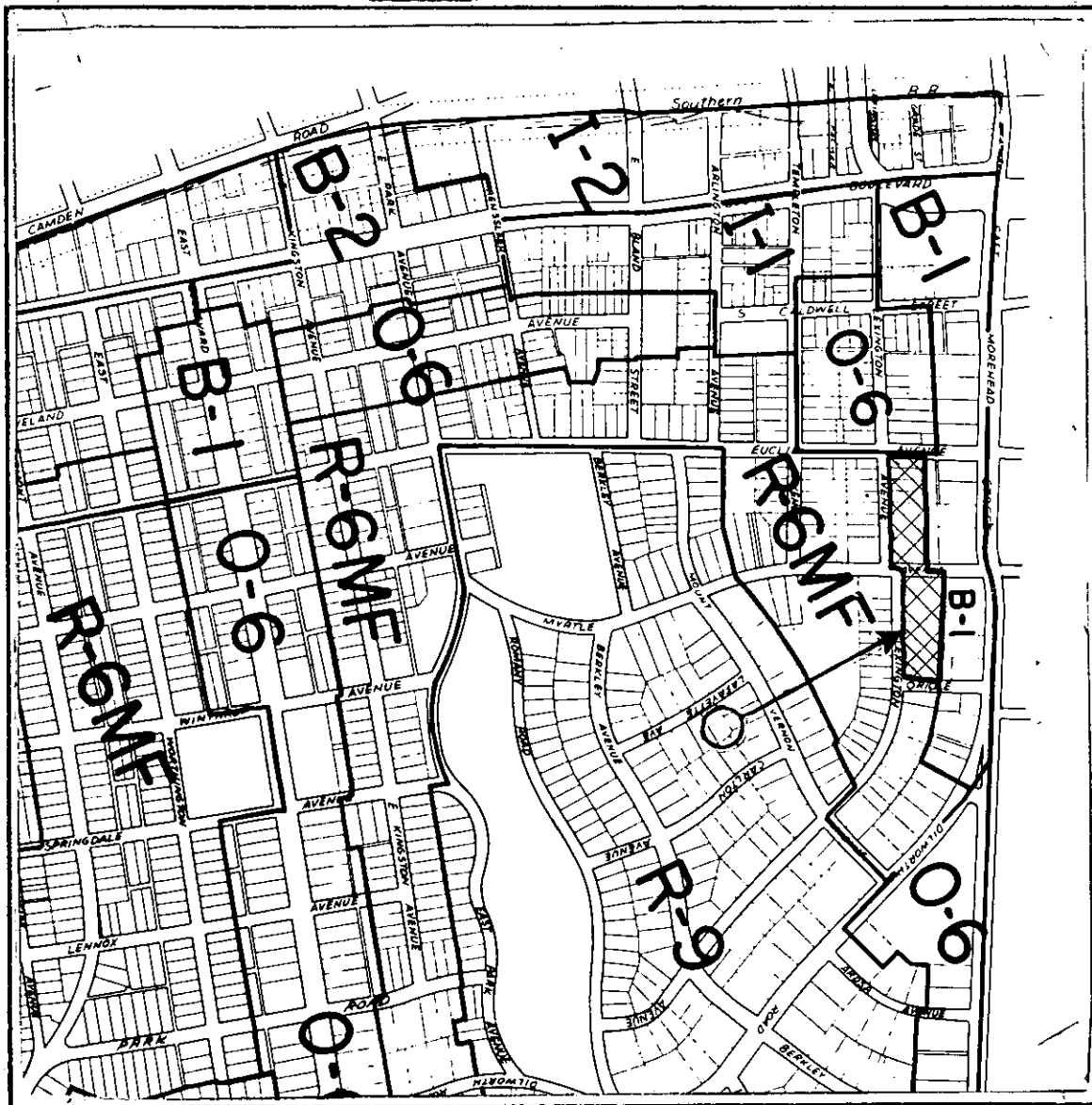
PETITION NO. 67-46 PRESENT ZONING CLASSIFICATION R6MF

PETITIONER Mrs. C. L. Stephens & REQUESTED ZONING CLASSIFICATION O-6

Mrs. W. A. Mullins, Et. Al HEARING DATE August 21, 1967

LOCATION Northeast side of Lexington Avenue from Euclid Avenue to Oriole Street.

Zoning Map  -- Indicates Property Proposed For Change



SCALE: 1" = 800'