



* 0 0 B R E A K 0 0 *



**ADVANCED
IMAGING
SYSTEMS**

www.aisimc.com

An Information
Management Company

City of Charlotte – Planning Dept. Scanning Rezoning Files

Petition # _____

Document type:

- Applications
- Correspondence
- Department Comments
- Land Use Consistency
 - Mail Info
 - Mapping
 - Other
- Site Plans



* 0 0 B R E A K 0 0 *

DOCKET ITEM NO. _____

3/4 RULE INVOKED: YES _____ NO _____



CHARLOTTE-MECKLENBURG PLANNING COMMISSION

CITY HALL
600 EAST TRADE STREET
CHARLOTTE, NORTH CAROLINA

WILLIAM E. McINTYRE


Planning Director

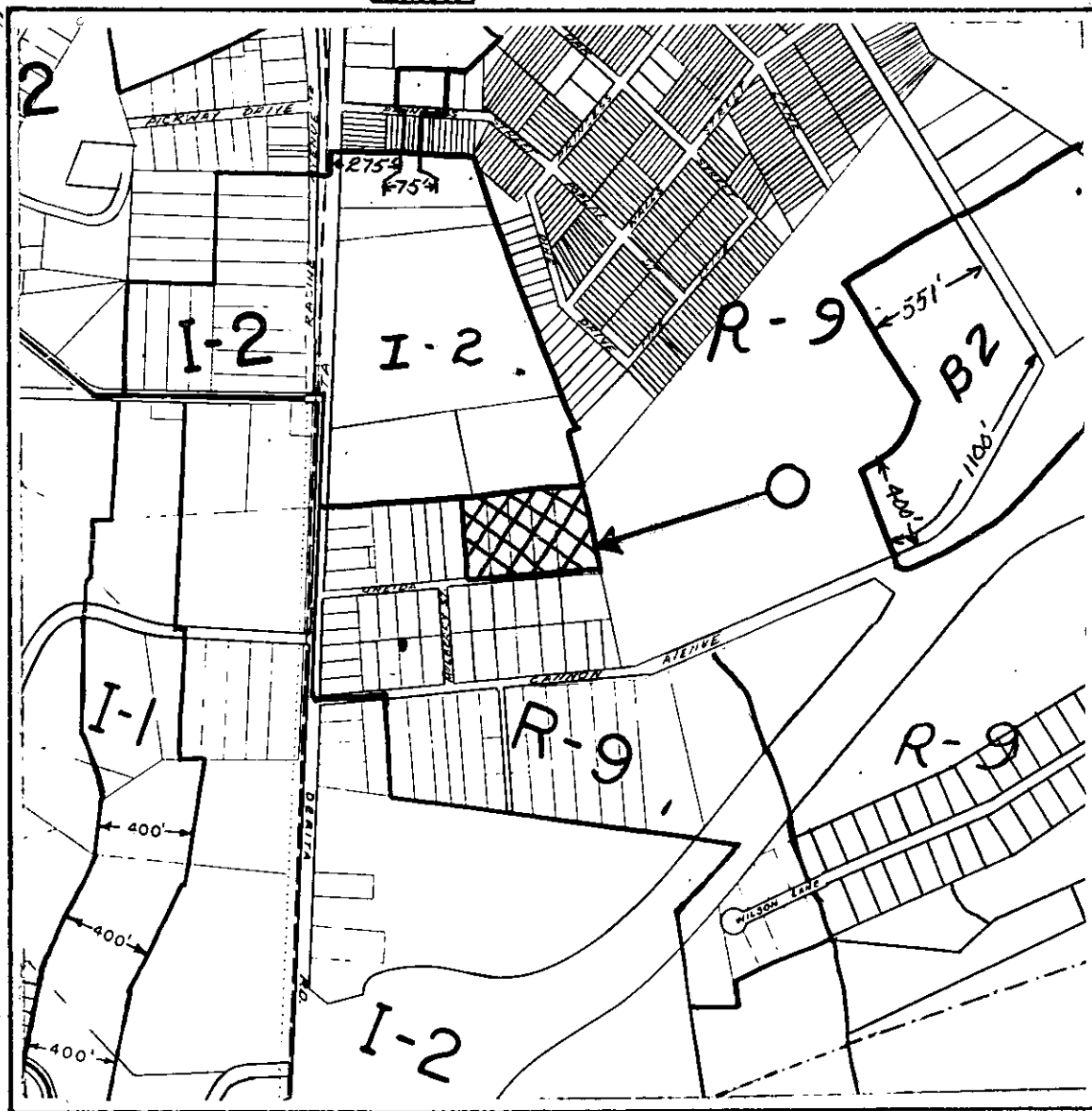
PETITION NO. 67-64 PRESENT ZONING CLASSIFICATION R-9

PETITIONER Overnite Transportation Co. REQUESTED ZONING CLASSIFICATION I-2

HEARING DATE October 16, 1967

LOCATION On north margin of Oneida Street (unopened) 656.40 feet east of
N. Graham Street

Zoning Map  -- Indicates Property Proposed For Change



SCALE: 1" = 800'

THIS IS TO CERTIFY THAT ON THE 27TH DAY OF JULY 1966 I SURVEYED THE PROPERTY SHOWN ON THIS PLAT, AND THAT THE TITLE LINES, AND THE WALLS OF THE BUILDINGS IF ANY, ARE AS SHOWN HEREON.

OFFICES OF T. J. ORR SURVEYORS

BY T. J. ORR REGISTERED SURVEYOR STATE OF NORTH CAROLINA

CAROLINA FREIGHT CARRIERS CORP.

OVERNITE TRANSPORTATION CO.

656.40± TO N GRAHAM ST.

LOT 9

N. 26° 58' 00" E.

353.70'

OLD IRON

LOT 10

OLD IRON

S. 63° 00' 30" E.

LOT 11

4.636 ACRES

LOT 12

LOT 13

LOT 14

548.69'


OLD IRON

S. 19° 47' 30" W.

15.95'

IRON

FLOWE



BOUNDARY SURVEY OF

LOT IN MALLARD CREEK

OF ONEIDA ROAD

IN BLOCK NO. 4 ON MAP OF M.A. BISANER

DEED RECORDED IN BOOK PAGE OFFICE OF THE REGISTER OF DEEDS FOR MECKLENBURG COUNTY, N. C., THE PROPERTY OF OVERNITE TRANSPORTATION CO.

HOUSE NO. SHOWN AS LOT NO. 10-14 MAP RECORDED IN BOOK PAGE 387

SCALE: 1" = 100 FT. DATE 7-27 1966 OFFICES OF T. J. ORR, SURVEYORS, CHARLOTTE, N. C.