




* 0 0 B R E A K 0 0 *



**ADVANCED
IMAGING
SYSTEMS**

www.aisimc.com

An Information
Management Company

City of Charlotte – Planning Dept. Scanning Rezoning Files

Petition # _____

Document type:

- Applications
- Correspondence
- Department Comments
- Land Use Consistency
 - Mail Info
 - Mapping
 - Other
- Site Plans



* 0 0 B R E A K 0 0 *

DOCKET ITEM NO. _____

3/4 RULE INVOKED: YES _____ NO _____



CHARLOTTE-MECKLENBURG PLANNING COMMISSION

CITY HALL
600 EAST TRADE STREET
CHARLOTTE, NORTH CAROLINA

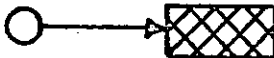
WILLIAM E. McINTYRE
Planning Director

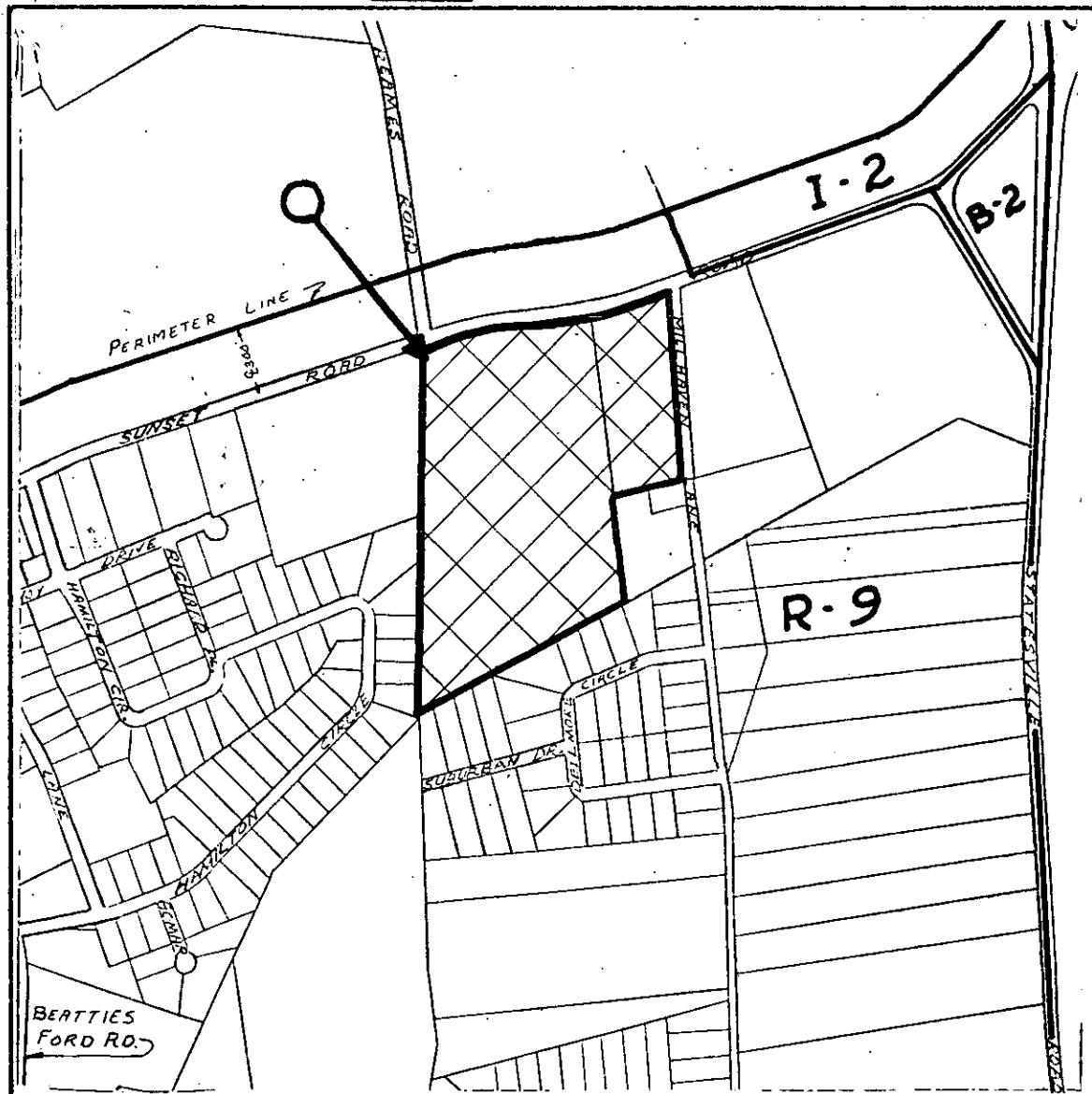
PETITION NO. 67-80 PRESENT ZONING CLASSIFICATION R-9

PETITIONER M A. Lyons et al REQUESTED ZONING CLASSIFICATION B-2

HEARING DATE 11/27/67

LOCATION Southside of Sunset Rd. between Reams Rd. & Milhaven Ln.

Zoning Map 46  -- Indicates Property Proposed For Change



SCALE: 1" = 800'