




* 0 0 B R E A K 0 0 *



**ADVANCED
IMAGING
SYSTEMS**

www.aisimc.com

An Information
Management Company

City of Charlotte – Planning Dept. Scanning Rezoning Files

Petition # _____

Document type:

- Applications
- Correspondence
- Department Comments
- Land Use Consistency
 - Mail Info
 - Mapping
 - Other
- Site Plans



* 0 0 B R E A K 0 0 *



DOCKET ITEM NO. _____

3/4 RULE INVOKED: YES _____ NO _____

CHARLOTTE-MECKLENBURG PLANNING COMMISSION

CITY HALL
600 EAST TRADE STREET
CHARLOTTE, NORTH CAROLINA

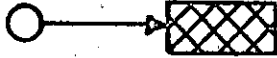
WILLIAM E. McINTYRE
Planning Director

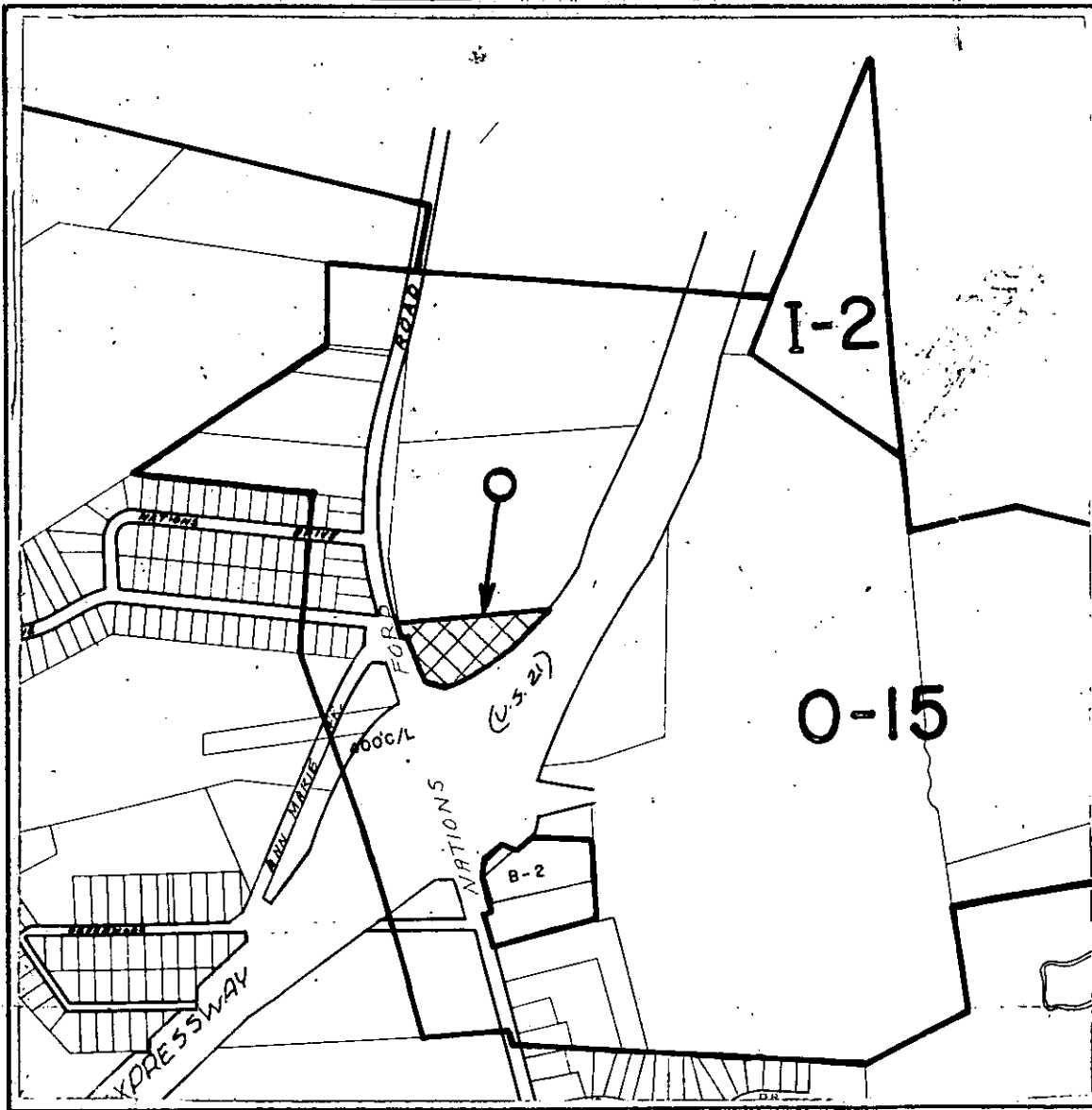
PETITION NO. 67-87 PRESENT ZONING CLASSIFICATION 0-15

PETITIONER Mary P. Smith REQUESTED ZONING CLASSIFICATION B-1

HEARING DATE 12/18

LOCATION North east corner of I-77 and Nations Ford Road

Zoning Map 35  -- Indicates Property Proposed For Change



SCALE: 1" = 800'