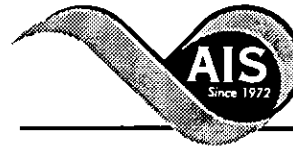




\* 0 0 B R E A K 0 0 \*



**ADVANCED  
IMAGING  
SYSTEMS**

www.aisimc.com

An Information  
Management Company

# City of Charlotte – Planning Dept. Scanning Rezoning Files

Petition # \_\_\_\_\_

## Document type:

- Applications
- Correspondence
- Department Comments
- Land Use Consistency
  - Mail Info
  - Mapping
  - Other
- Site Plans



\* 0 0 B R E A K 0 0 \*



DOCKET ITEM NO. \_\_\_\_\_

*Attach # 2*

3/4 RULE INVOKED: YES \_\_\_\_\_ NO \_\_\_\_\_

### CHARLOTTE-MECKLENBURG PLANNING COMMISSION

CITY HALL  
600 EAST TRADE STREET  
CHARLOTTE, NORTH CAROLINA

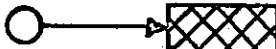
WILLIAM E. McINTYRE  
Planning Director

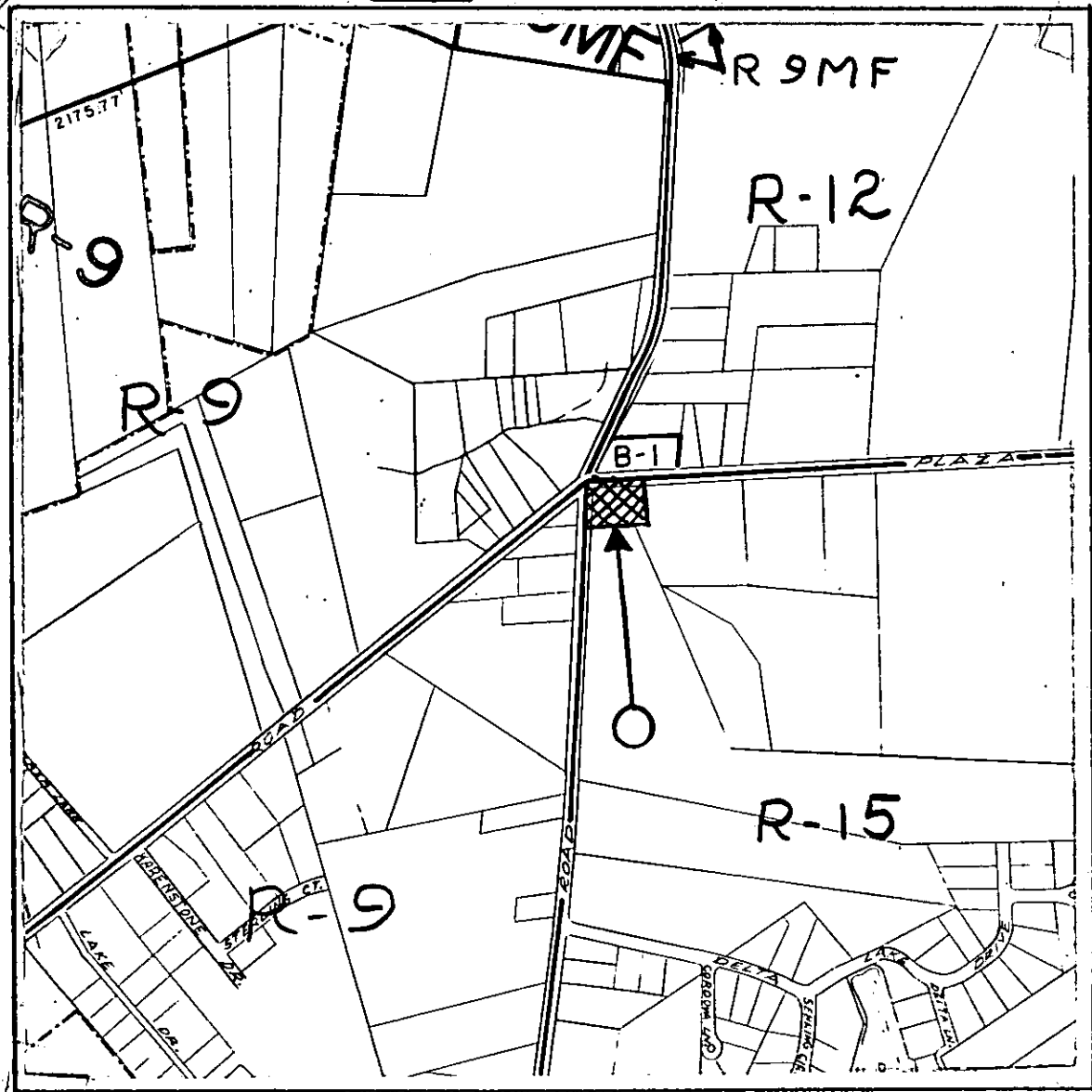
PETITION NO. 68-14 PRESENT ZONING CLASSIFICATION R-15

PETITIONER B & L Investment Co. REQUESTED ZONING CLASSIFICATION B-1

HEARING DATE 21/9/68

LOCATION SE corner of Newell-Hickory Grove Road & Plaza Road Ext.

Zoning Map 54  -- Indicates Property Proposed For Change



SCALE: 1" = 800'