




\* 0 0 B R E A K 0 0 \*



ADVANCED  
IMAGING  
SYSTEMS

www.aisimc.com

An Information  
Management Company

# City of Charlotte – Planning Dept. Scanning Rezoning Files

Petition # \_\_\_\_\_

## Document type:

- Applications
- Correspondence
- Department Comments
- Land Use Consistency
  - Mail Info
  - Mapping
  - Other
- Site Plans



\* 0 0 B R E A K 0 0 \*



DOCKET ITEM NO. \_\_\_\_\_

*Attach # 5*

3/4 RULE INVOKED: YES \_\_\_\_\_ NO

**CHARLOTTE-MECKLENBURG PLANNING COMMISSION**  
CITY HALL  
600 EAST TRADE STREET  
CHARLOTTE, NORTH CAROLINA


WILLIAM E. McINTYRE  
Planning Director

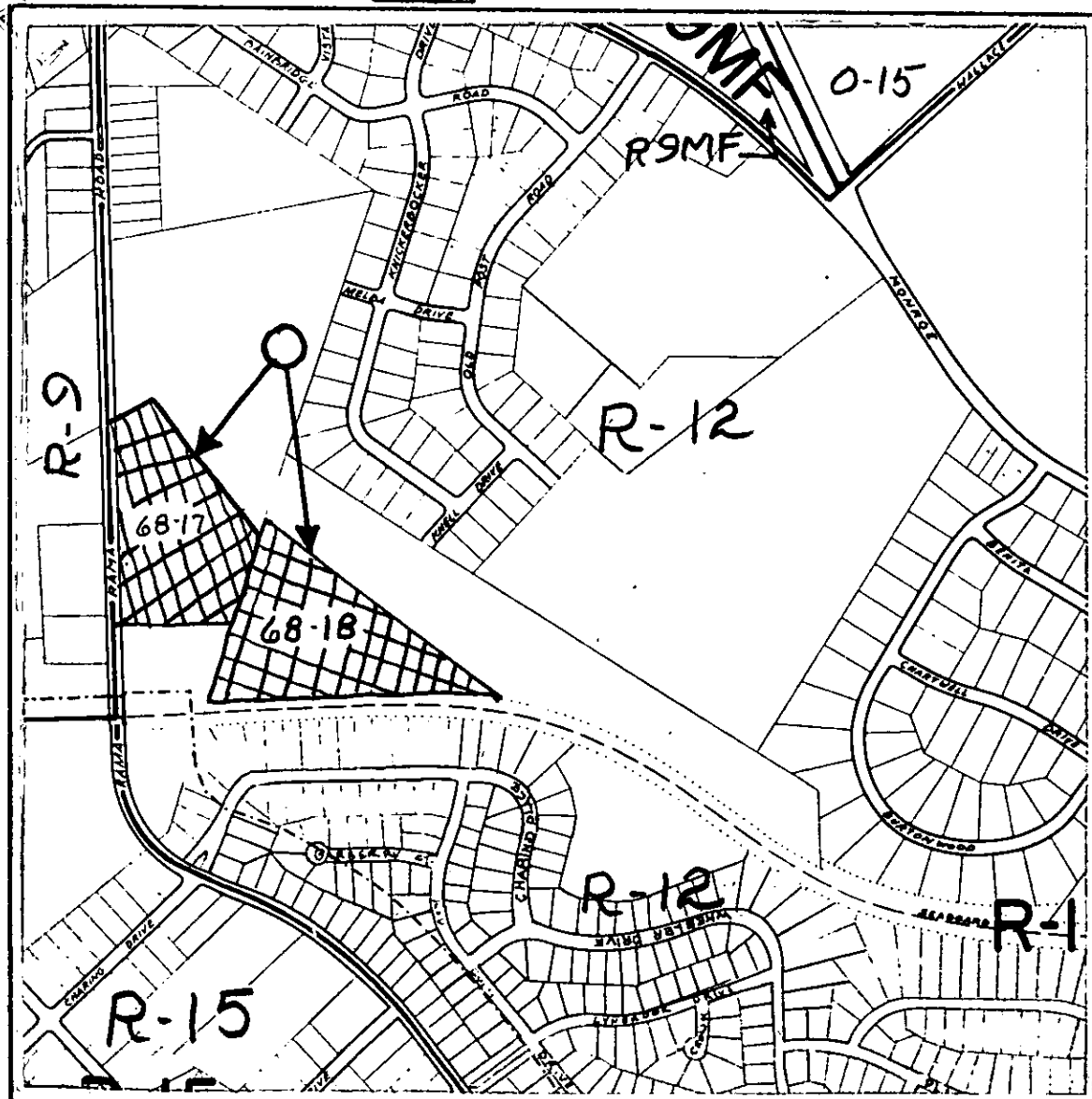
PETITION NO. 68-17 & 68-18 PRESENT ZONING CLASSIFICATION R-12

PETITIONER J. C. Evans and wife REQUESTED ZONING CLASSIFICATION R-12MF

HEARING DATE 2/19/68

LOCATION East side of Rama Road 400' NE on Rama Rd. from Seaboard  
Airline RR.

Zoning Map 25  -- Indicates Property Proposed For Change



SCALE: 1" = 800'