



* 0 0 B R E A K 0 0 *



ADVANCED
IMAGING
SYSTEMS

www.aisimc.com

An Information
Management Company

City of Charlotte – Planning Dept. Scanning Rezoning Files

Petition # _____

Document type:

- Applications
- Correspondence
- Department Comments
- Land Use Consistency
 - Mail Info
 - Mapping
 - Other
- Site Plans



* 0 0 B R E A K 0 0 *



DOCKET ITEM NO. _____

3/4 RULE INVOKED: YES _____ NO _____

CHARLOTTE-MECKLENBURG PLANNING COMMISSION
CITY HALL ANNEX
600 EAST TRADE STREET
CHARLOTTE, NORTH CAROLINA

WILLIAM E. McINTYRE
Planning Director

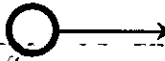

PETITIONER Humble Realty & Invest Co. PETITION NO. 69-30

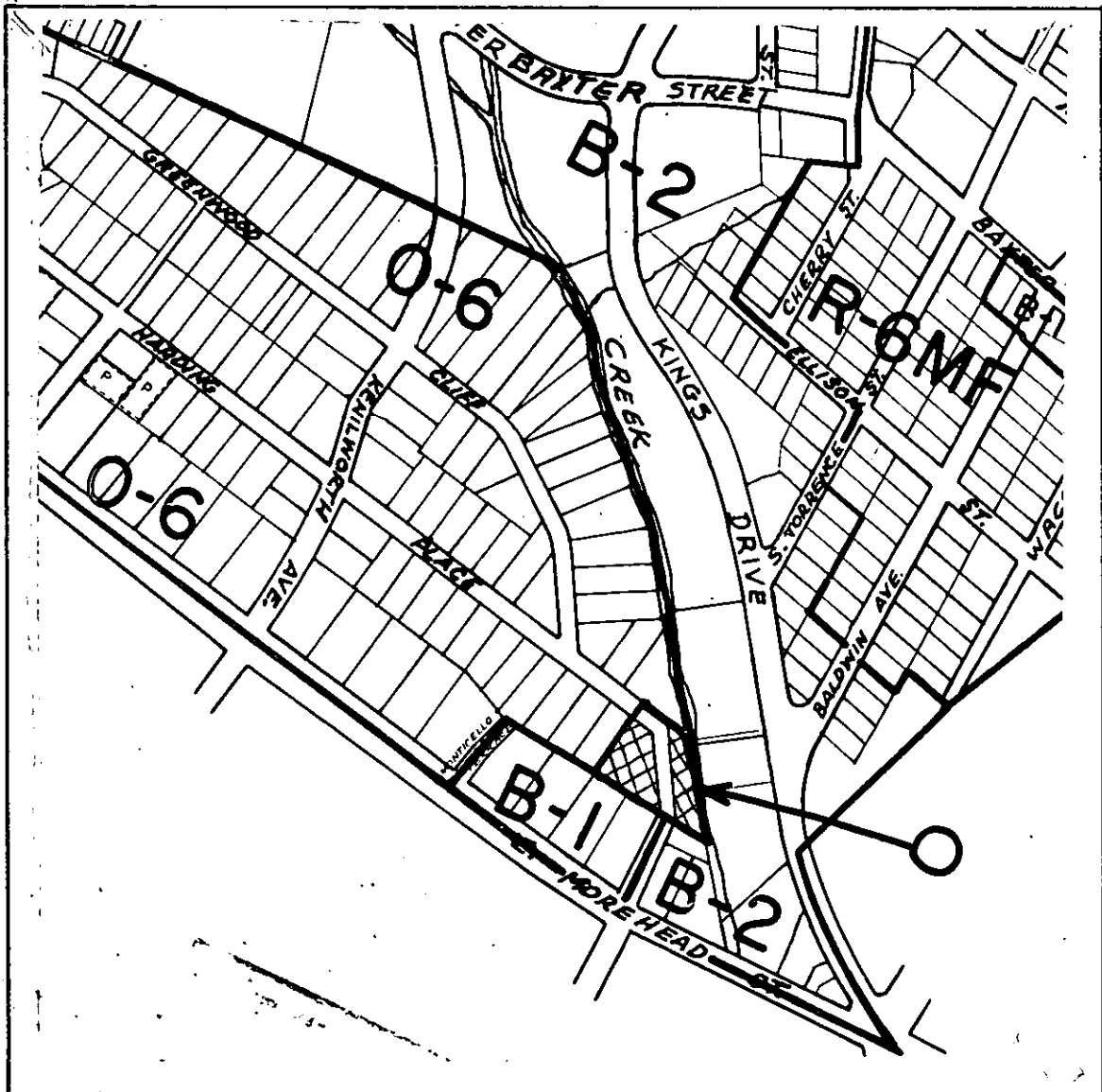
HEARING DATE 3/31/69

ZONING CLASSIFICATION, PRESENT O-6 REQUESTED B-1

LOCATION 1400 Harding Place

ZONING MAP NO. 1-S

  INDICATES PROPERTY PROPOSED FOR CHANGE SCALE 1" = 600'



MAR-6 - U'8
1400 HARDING

1 STORY

3300 Φ
